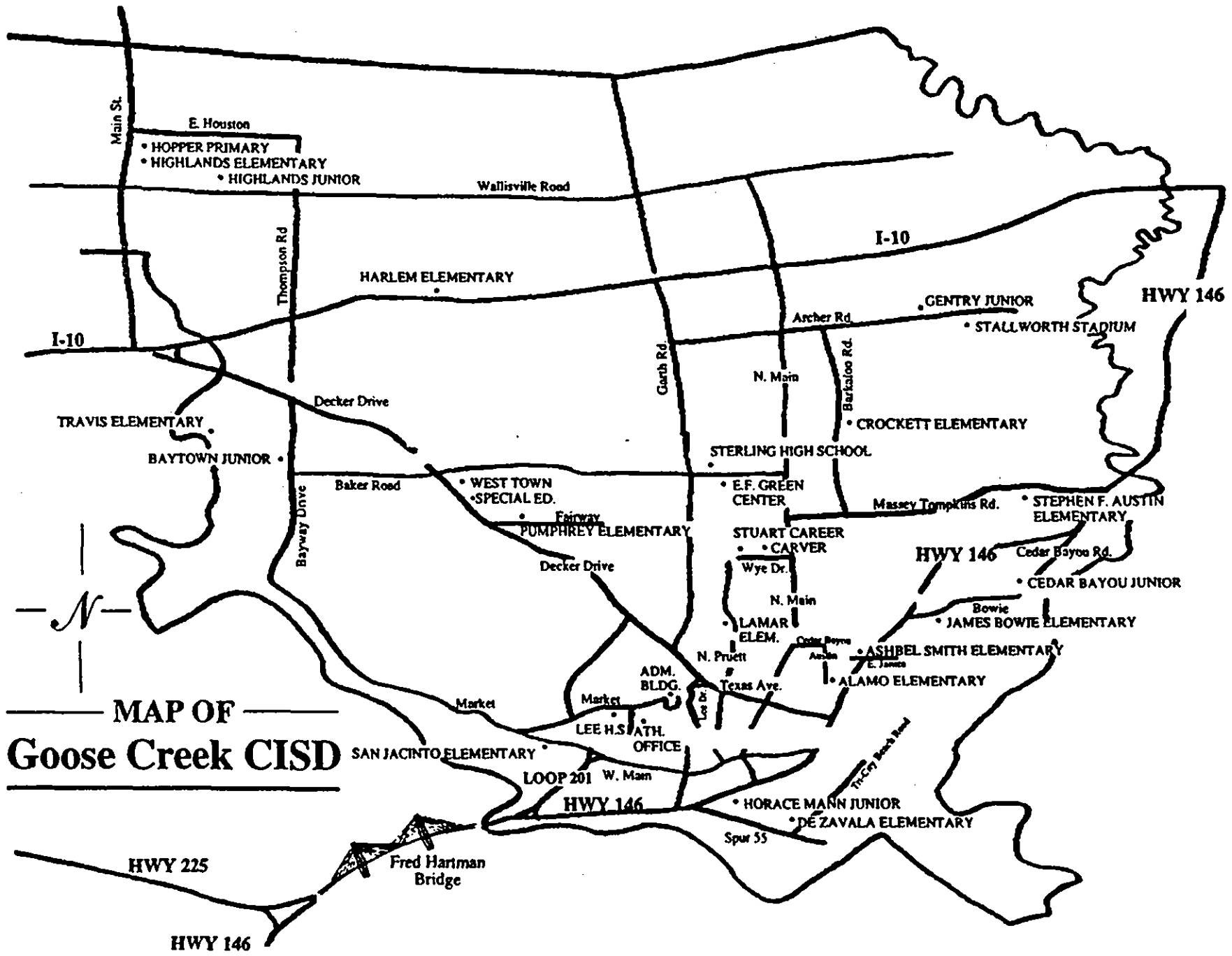


New Administration / Old Admin. (Demolished)	1
West. Town	2
Lee H.S. / Lee Annex (Decker)	3
Sterling H.S.	4
Baytown Jr.	5
Cedar Bayou Jr.	6
Sentry Jr.	7
Highlands Jr.	8
Horace Mann Jr.	9
Old Alamo Elementary (Demolished)	10
Ashbel Smith Elementary	11
Austin Elementary	12
Bowie Elementary	13
Carver Elementary	14
Crockett Elementary	15
De Zavala Elementary	16
Harlem Elementary	17
Highlands Elementary	18
Hopper Elementary	19
Jamar Elementary	20
Pumphrey Elementary	21
San Jacinto Elementary	22
Travis Elementary	23
Kilgore / Alamo Elementary	24
SCGC	25
Stuart Career Center	26
Athletic Office	27
Green Center / TMS	28
Grounds Dept. - 1300 Lindberg	29
Transportation	30
Facilities Service Center	31

Old Sam Houston
Storage - Demolished



**MAP OF
Goose Creek CISD**

Main St

E. Houston

- HOPPER PRIMARY
- HIGHLANDS ELEMENTARY
- HIGHLANDS JUNIOR

Wallisville Road

I-10

HARLEM ELEMENTARY

HWY 146

GENTRY JUNIOR

• STALLWORTH STADIUM

I-10

Archer Rd.

Thompson Rd

Garth Rd.

N. Main

Barbatoo Rd.

Decker Drive

• CROCKETT ELEMENTARY

TRAVIS ELEMENTARY

STERLING HIGH SCHOOL

BAYTOWN JUNIOR

Baker Road

- WEST TOWN
- SPECIAL ED.

• E.F. GREEN CENTER

Masscy Tompkins Rd.

• STEPHEN F. AUSTIN ELEMENTARY

Fairway

PUMPHREY ELEMENTARY

STUART CAREER

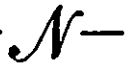
• CARVER

HWY 146

Cedar Bayou Rd.

Decker Drive

• CEDAR BAYOU JUNIOR



Wye Dr.

N. Main

• JAMES BOWTE ELEMENTARY

Bowie

Market

ADM. BLDG.

LEE H.S. ATH. OFFICE

Market

W. Main

Loop 201

W. Main

HWY 146

Spur 55

Tracy Beach Road

• HORACE MANN JUNIOR

• DE ZAVALA ELEMENTARY

• ASHBEL SMITH ELEMENTARY

• ALAMO ELEMENTARY

HWY 225

Fred Hartman Bridge

HWY 146



GOOSE CREEK CONSOLIDATED INDEPENDENT SCHOOL DISTRICT

FACILITY PLOT PLANS

APRIL 7, 1992

C O N T E N T S

**ADMINISTRATION COMPLEX
1415 MARKET**

**WEST TOWN CENTER
4026 DECKER**

**ROBERT E LEE HIGH SCHOOL
1809 MARKET**

**ROSS S STERLING HIGH SCHOOL
300 W BAKER**

**BAYTOWN JUNIOR
7707 BAYWAY**

**CEDAR BAYOU JUNIOR
2610 CEDAR BAYOU ROAD**

**GEORGE H GENTRY JUNIOR
1919 E ARCHER**

**HIGHLANDS JUNIOR
1212 E WALLISVILLE ROAD**

**HORACE MANN JUNIOR
610 S PRUETT**

**ALAMO ELEMENTARY
1801 AUSTIN**

**ASHBEL SMITH ELEMENTARY
403 E JAMES**

**STEPHEN F AUSTIN ELEMENTARY
3022 MASEY-TOMPKINS ROAD**

**JAMES BOWIE ELEMENTARY
2200 CLAYTON**

**G. W. CARVER ELEMENTARY
800 CARVER**

**DAVID CROCKETT ELEMENTARY
4500 BARKALOO**

**HARLEM ELEMENTARY
2623 BROAD**

**HIGHLANDS ELEMENTARY
200 E WALLISVILLE**

**BONNIE P HOPPER PRIMARY
405 E HOUSTON**

**MIRABEAU B LAMAR ELEMENTARY
816 N PRUETT**

**JESSIE LEE PUMPHREY ELEMENTARY
4901 FAIRWAY**

**SAN JACINTO ELEMENTARY
2615 VIRGINIA**

**WILLIAM B TRAVIS ELEMENTARY
100 ROBIN ROAD**

**ALTERNATIVE LEARNING CENTER (BURNET)
5720 BAYWAY DRIVE**

**JOHN M KILGORE CENTER (SPECIAL EDUCATION)
302 WYE DRIVE**

**SPECIAL ASSIGNMENT CLINIC (SAC)
607 W BAKER ROAD**

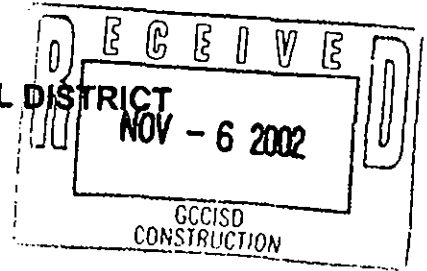
**JOHN M STUART CAREER CENTER
300 WYE DRIVE**

**ATHLETIC OFFICE
MARTIN LUTHER KING BLVD**

**MAINTENANCE DEPARTMENT
1300 LINDBERG**

**TRANSPORTATION DEPARTMENT
601 LEE DRIVE**

**GOOSE CREEK CONSOLIDATED INDEPENDENT SCHOOL DISTRICT
 PROPERTIES DESCRIPTION
 May 20, 2002**



<u>NAME</u>	<u>ADDRESS</u>	<u>PROPERTY SIZE</u>	<u>MAP NO.</u>	<u>PAGE NO.</u>
ELEMENTARY SCHS.				
Demolished Alamo Elementary	1801 Austin St.	1.8289 acres	6357B	9
Ashbel Smith Elem.	403 E. James St.	6.8274 acres	6356B	10
Austin Elementary	3022 Massey Tompkins	26.7049 acres	6458D	11
Bowie Elementary	2200 Clayton Drive	15.00 acres	6457B	12
Carver Elementary	610 600 South Pruett St.	17.90 acres	6356B	13
Crockett Elementary	4500 Barkaloo Road	15.00 acres	6458A	14
DeZavala Elementary	305 Tri City Beach Rd.	33.00 acres	6456A	15
Harlem Elementary	3333 I-10	14.72 acres	6259B	16
Highlands Elementary	200 E. Wallisville Rd.	23.9592 acres	6160B	17
Hopper Primary	405 E. Houston St.	23.9592 acres	6160B	18
Lamar Elementary	816 N. Pruett St.	10.85 acres	6357D	19
Pumphrey Elementary	4901 Fairway Drive	21.4946 acres	6258D	20
San Jacinto Elementary	2615 Virginia Street	3.3426 acres	6256B	21
Travis Elementary	100 Robin Road	30.7246 acres	6258A	22
JUNIOR SCHOOLS				
Baytown Junior	7707 Bayway Drive	30.7246 acres	6258A	22
Cedar Bayou Junior	2610 Cedar Bayou Rd.	26.7116 acres	6457B	23
Gentry Junior	1919 Archer Road	86.22 acres	6459A	24
		12.79 acres		25
Highlands Junior	1212 E. Wallisville Rd.	50.833 acres	6160B	26
Horace Mann Junior	310 S. Alexander Dr.	33.00 acres	6456A	15 & 27
HIGH SCHOOLS				
Sterling High School	300 W. Baker Road	86.32 acres	6358B	28
E. F. Green Center	607 W. Baker Road	1.64 acres	6358B	29
Kilgore & Stuart Career	300 & 302 Wye Drive	20.00 acres	6356A	30
Lee High School, Admn. Bldg. & Sultis Stadium	1809 Market Street and 1415 Market Street	18.4691 acres	6356A	31
Sch. Comm. Guidance Cntr.	1906 Decker Drive	67.4498 acres		
		12.46 acres	6357A	36
AUXILIARY CENTERS				
Transportation Office	601 Lee Drive	4.1855 acres	6356A	31
Grounds Maintenance Dept.	1300 Lindberg Street	16.6488 acres	6356A	31
West Town Service Ctr.	4026 Decker	16.6488 acres	6356A	20
Stallworth Stadium	2208 Archer Road	41.15 acres	6459A	32
New Admn. (Lone Star)	4544 I-10	3.1276 acres	6459A	33
Facilities Service Center	3401 N. Main Street	8.6536 acres	6358D	35


GOOSE CREEK CONSOLIDATED INDEPENDENT SCHOOL DISTRICT
PROPERTIES DESCRIPTION

May 20, 2002

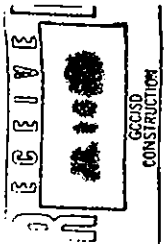
Page 2 of 2

VACANT

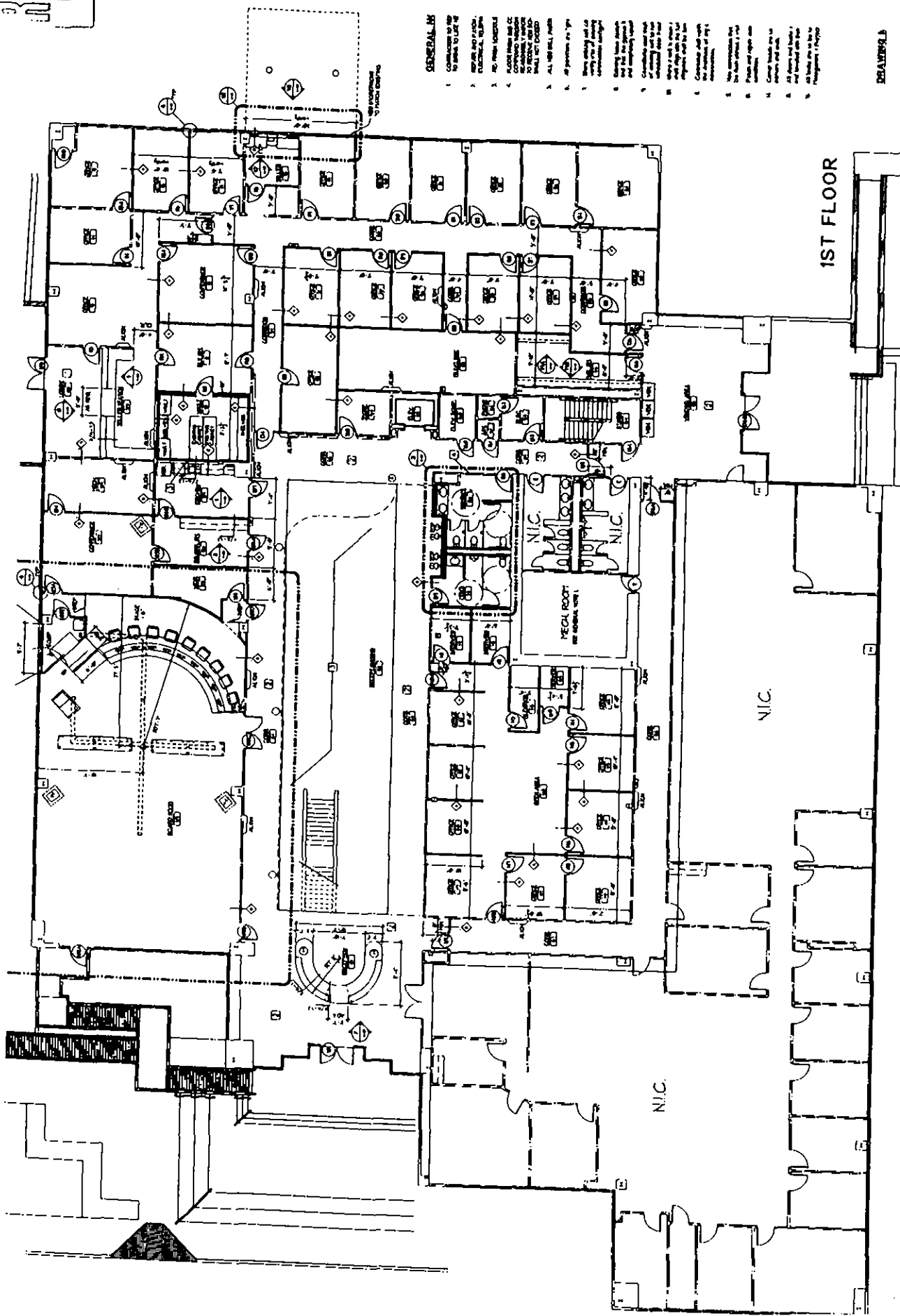
Old Burnet Site	Bayway Drive	6.84 acres	6257A	1
West Side of Gentry	1919 E. Archer Rd.	12.79 acres	6459A	2
Old De Zavala	1100 Magnolia Street	1.9114 acres	6256B	34
Old Sam Houston	Lee Drive	9.17 acres	6356C	3
Land Wallisville & Garth	Garth Road	20 acres	6360A	4
John Martin & Wallisville	J. Martin & Wallisville	15 acres	6260B	5
Land beside Austin Elem.	Ferry Road	27.21 acres	6458D	6
Old V. Walker School	Chambers Co. off 146	4.64 acres		7
Garth Road	3/4 miles from Wallisville	28.85 acres	6361C	8



Administrative
and
High School Locations



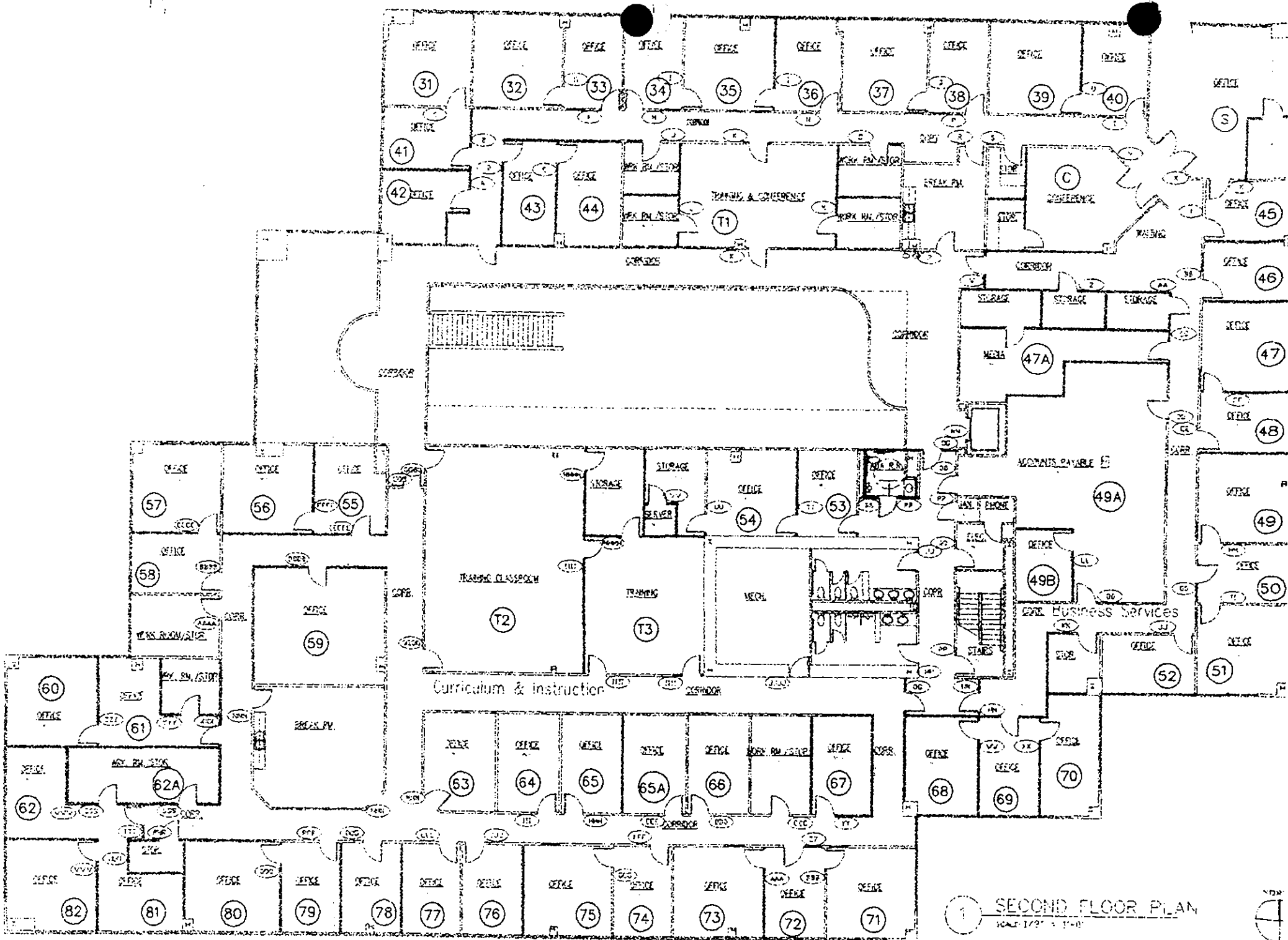
new Administration



- GENERAL NOTES**
1. CONTRACTOR TO REFER TO DRAWING FOR ALL DIMENSIONS AND LOCATIONS.
 2. ALL WORK TO BE IN ACCORDANCE WITH THE LATEST EDITIONS OF THE NATIONAL BUILDING CODES AND REGULATIONS.
 3. ALL WORK TO BE IN ACCORDANCE WITH THE LATEST EDITIONS OF THE NATIONAL ELECTRICAL, MECHANICAL AND PLUMBING CODES AND REGULATIONS.
 4. ALL WORK TO BE IN ACCORDANCE WITH THE LATEST EDITIONS OF THE NATIONAL FIRE ALARMS AND SIGNALING CODES AND REGULATIONS.
 5. ALL WORK TO BE IN ACCORDANCE WITH THE LATEST EDITIONS OF THE NATIONAL SAFETY CODES AND REGULATIONS.
 6. ALL WORK TO BE IN ACCORDANCE WITH THE LATEST EDITIONS OF THE NATIONAL HEALTH AND SAFETY CODES AND REGULATIONS.
 7. ALL WORK TO BE IN ACCORDANCE WITH THE LATEST EDITIONS OF THE NATIONAL ENVIRONMENTAL AND CONSERVATION CODES AND REGULATIONS.
 8. ALL WORK TO BE IN ACCORDANCE WITH THE LATEST EDITIONS OF THE NATIONAL ACCESSIBILITY CODES AND REGULATIONS.
 9. ALL WORK TO BE IN ACCORDANCE WITH THE LATEST EDITIONS OF THE NATIONAL ENERGY CODES AND REGULATIONS.
 10. ALL WORK TO BE IN ACCORDANCE WITH THE LATEST EDITIONS OF THE NATIONAL SUSTAINABLE DESIGN AND CONSTRUCTION CODES AND REGULATIONS.
 11. ALL WORK TO BE IN ACCORDANCE WITH THE LATEST EDITIONS OF THE NATIONAL QUALITY MANAGEMENT SYSTEMS CODES AND REGULATIONS.
 12. ALL WORK TO BE IN ACCORDANCE WITH THE LATEST EDITIONS OF THE NATIONAL RISK MANAGEMENT CODES AND REGULATIONS.
 13. ALL WORK TO BE IN ACCORDANCE WITH THE LATEST EDITIONS OF THE NATIONAL SECURITY AND PROTECTION CODES AND REGULATIONS.
 14. ALL WORK TO BE IN ACCORDANCE WITH THE LATEST EDITIONS OF THE NATIONAL INFORMATION SECURITY CODES AND REGULATIONS.
 15. ALL WORK TO BE IN ACCORDANCE WITH THE LATEST EDITIONS OF THE NATIONAL DATA PROTECTION CODES AND REGULATIONS.
 16. ALL WORK TO BE IN ACCORDANCE WITH THE LATEST EDITIONS OF THE NATIONAL COMMUNICATIONS CODES AND REGULATIONS.
 17. ALL WORK TO BE IN ACCORDANCE WITH THE LATEST EDITIONS OF THE NATIONAL MEDIA AND PUBLIC RELATIONS CODES AND REGULATIONS.
 18. ALL WORK TO BE IN ACCORDANCE WITH THE LATEST EDITIONS OF THE NATIONAL HUMAN RESOURCES CODES AND REGULATIONS.
 19. ALL WORK TO BE IN ACCORDANCE WITH THE LATEST EDITIONS OF THE NATIONAL FINANCIAL AND ACCOUNTING CODES AND REGULATIONS.
 20. ALL WORK TO BE IN ACCORDANCE WITH THE LATEST EDITIONS OF THE NATIONAL LEGAL AND COMPLIANCE CODES AND REGULATIONS.

1ST FLOOR

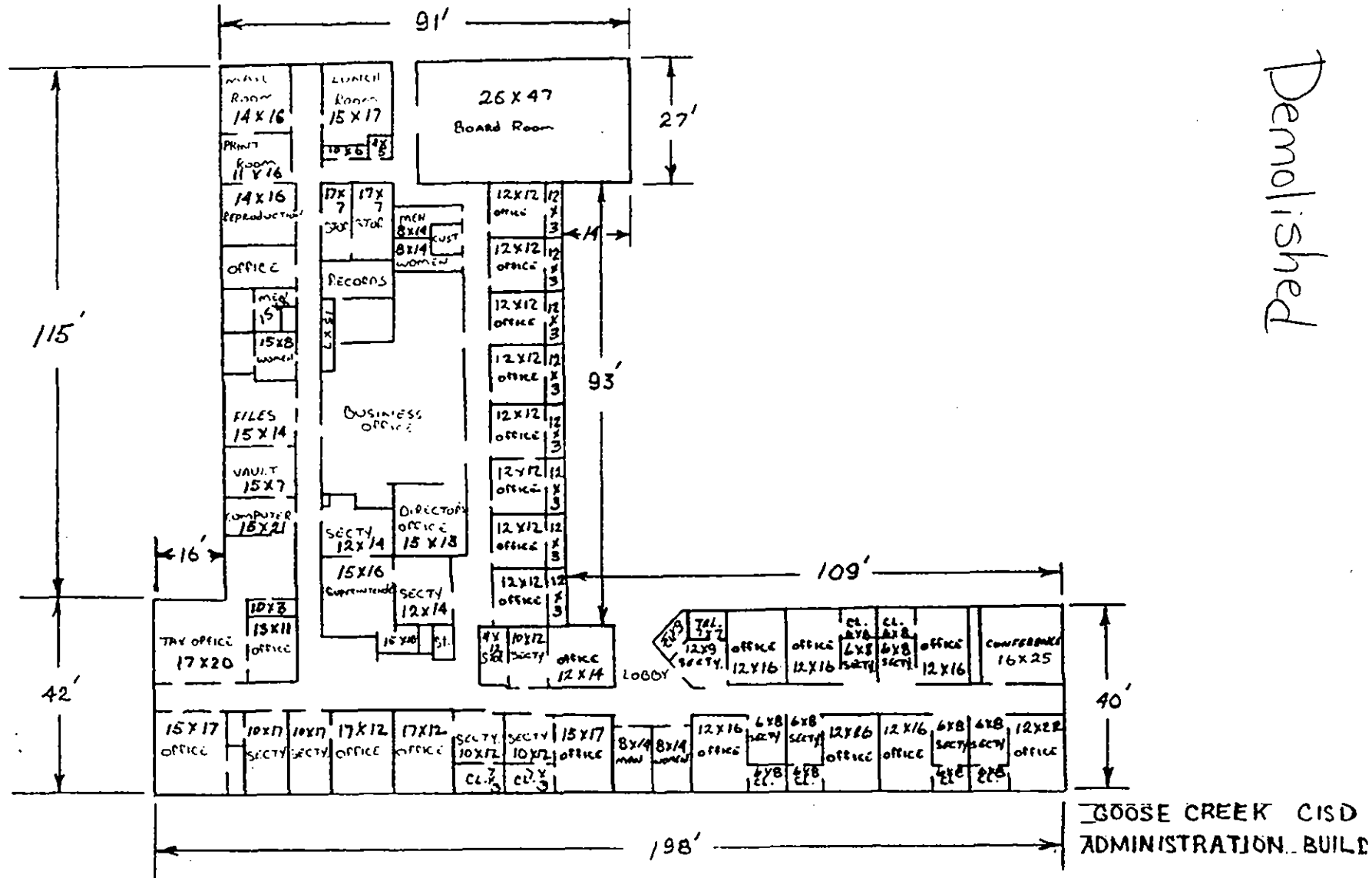
DRAWING NO.



1 SECOND FLOOR PLAN
SCALE 1/8" = 1'-0"

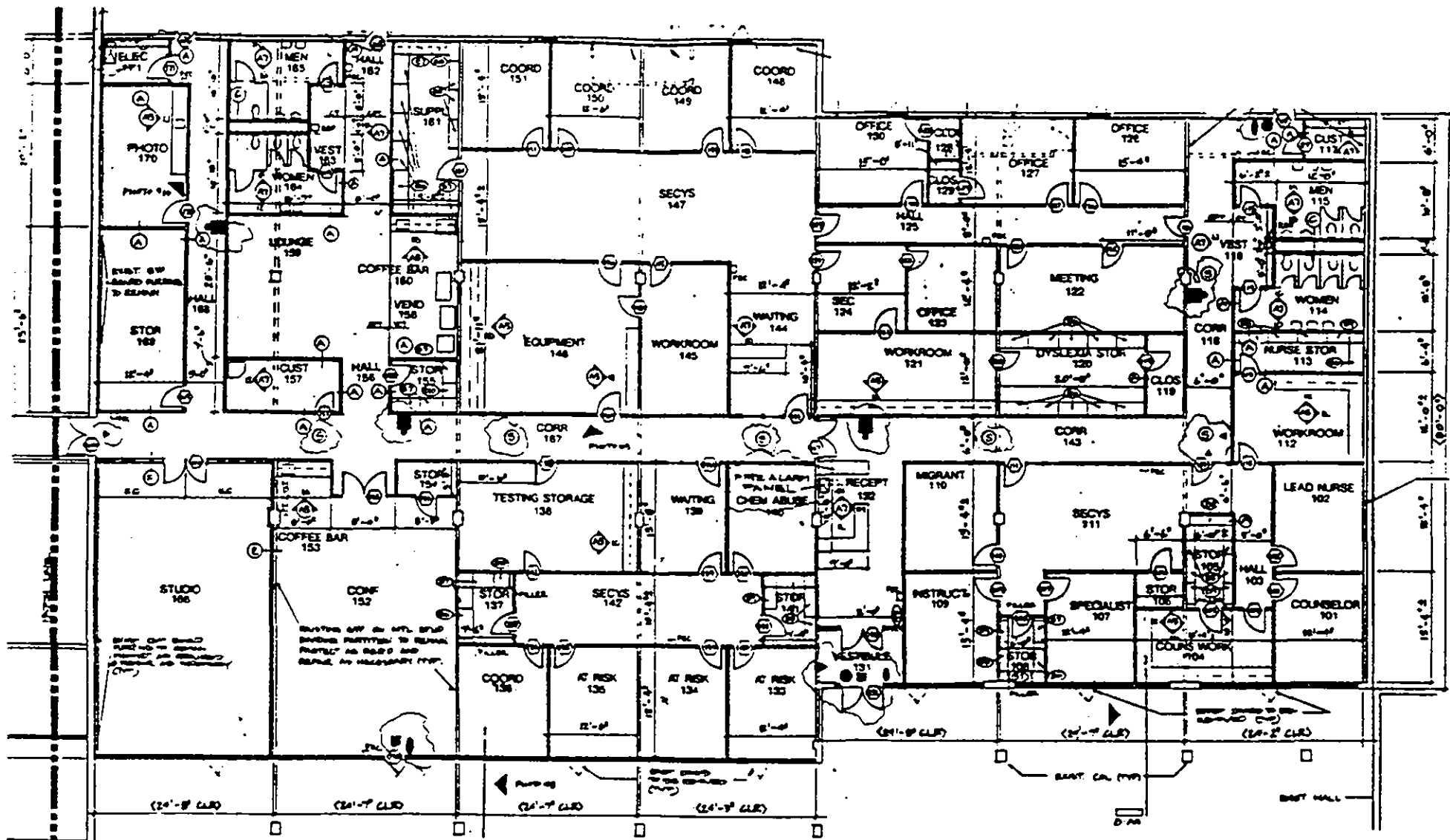


Demolished



TEMPORARY
DRAFT

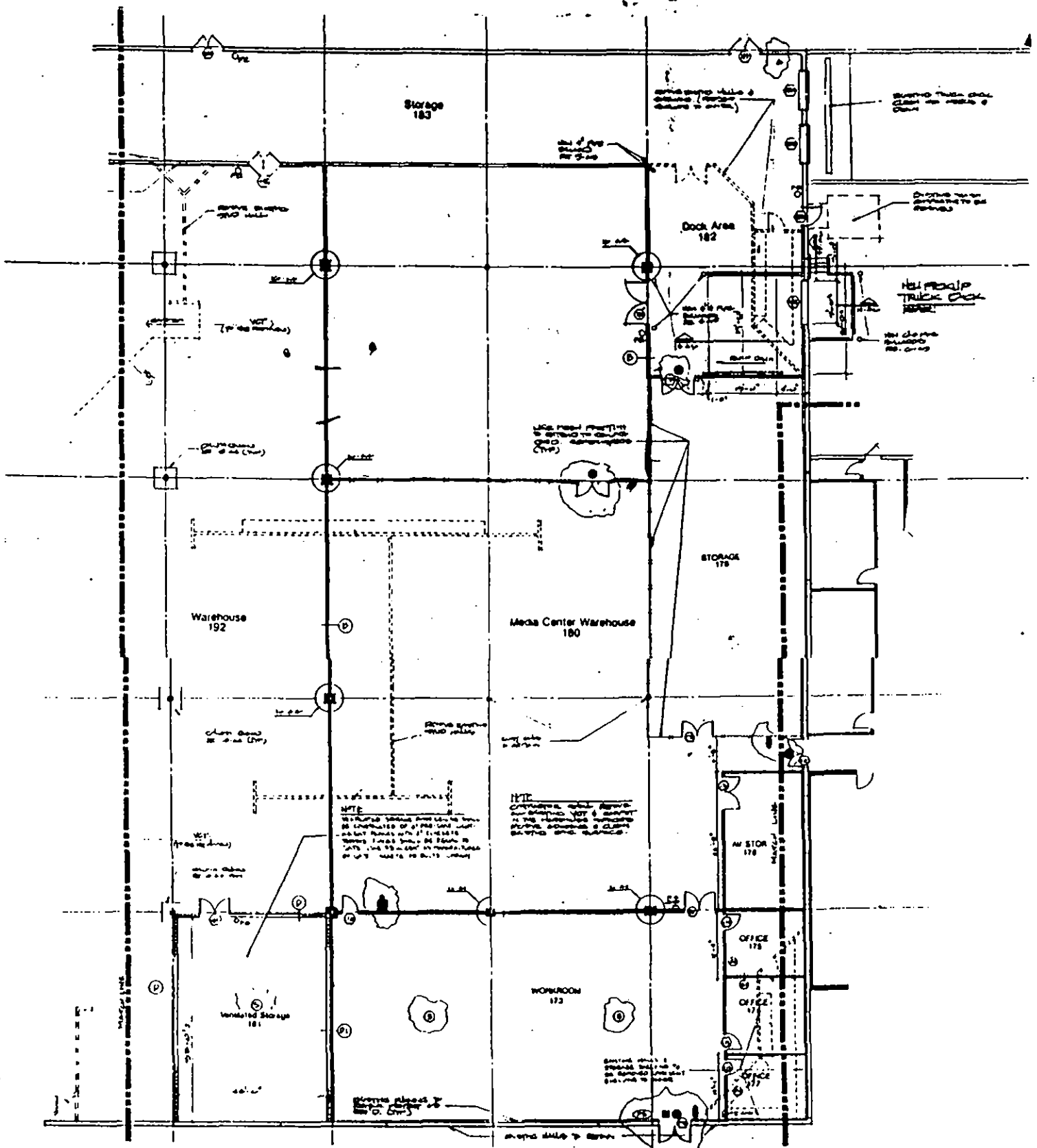
1415 Market Street



TEMPORARY
DRAFT

ADMINISTRATIVE SUITE

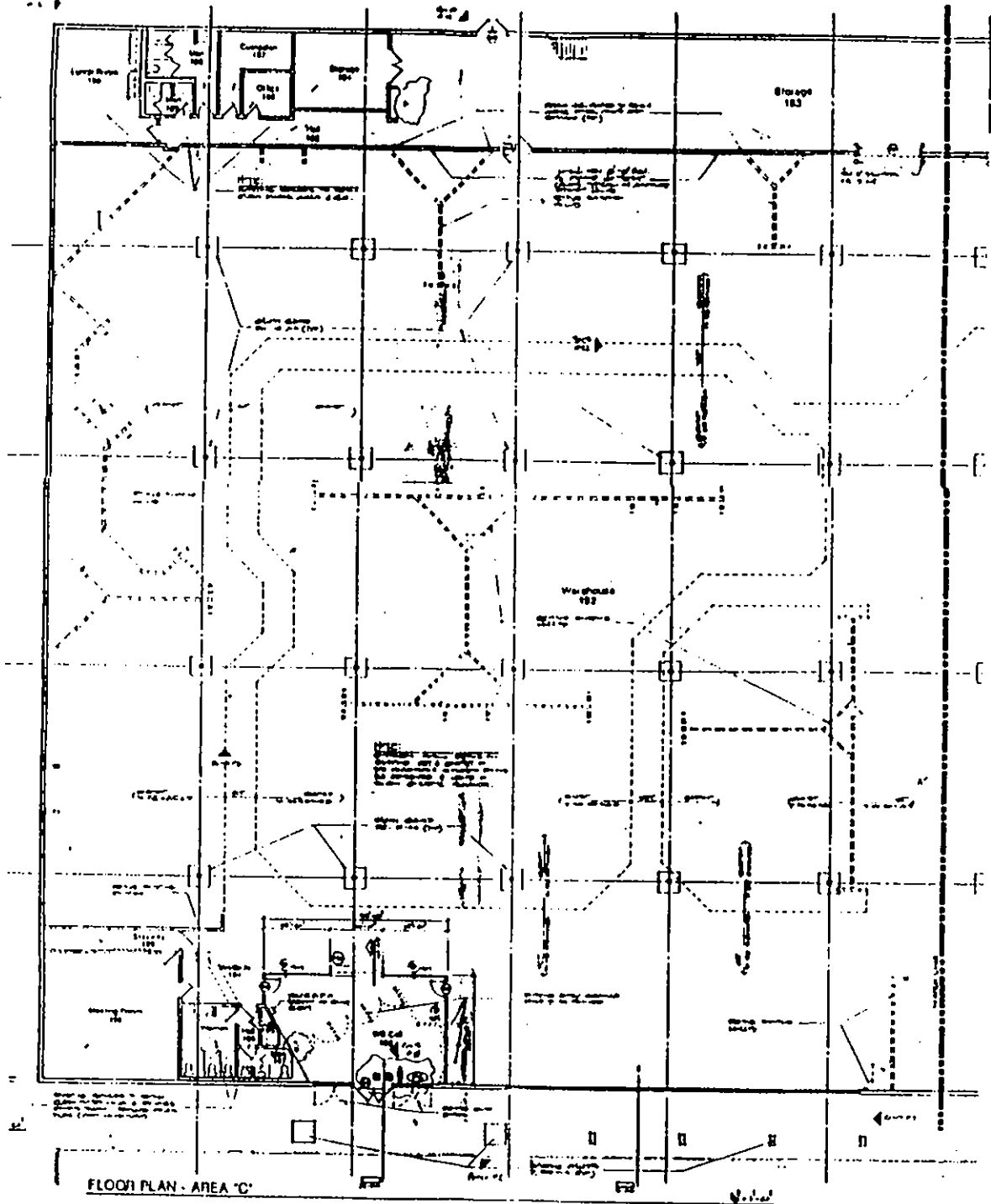
WEST TOWN COMPLEX
4026 DECKER



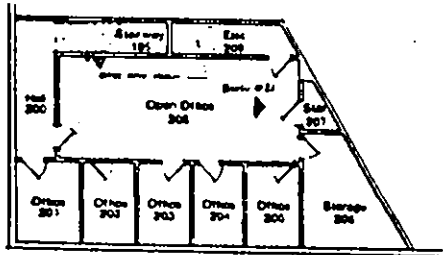
TEMPORARY DRAFT

WEST TOWN COMPLEX
MEDIA CENTER
4026 DECKER

↑
N



FLOOR PLAN - AREA 'C'



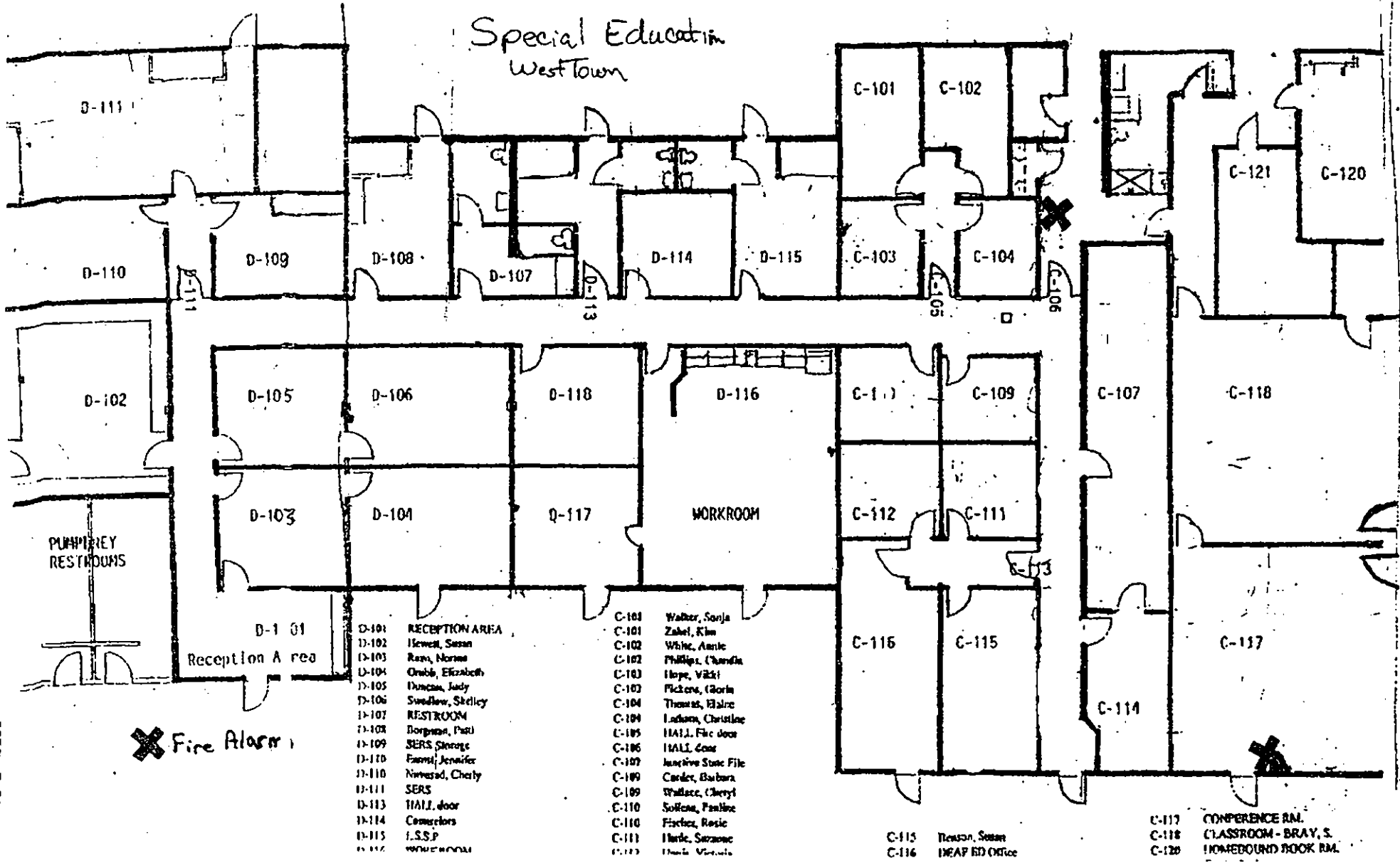
2ND FLOOR OFFICE PLAN

WEST TOWN COMPLEX
OPERATIONS/WAREHOUSE
4026 DECKER

TEMPORARY DRAFT

Comptroller P. 10 & 11

Special Education
Westtown



- D-101 RECEPTION AREA
- D-102 Howell, Susan
- D-103 Rasm, Norman
- D-104 Orville, Elizabeth
- D-105 Duncan, Judy
- D-106 Swallow, Shelley
- D-107 RESTROOM
- D-108 Borgeson, Paul
- D-109 SERS Storage
- D-110 Farns, Jennifer
- D-110 Nivensad, Cheryl
- D-111 SERS
- D-113 HALL door
- D-114 Corcoran
- D-115 I.S.S.P
- D-116

- C-101 Walker, Sonja
- C-101 Zabel, Kim
- C-102 White, Annie
- C-102 Phillips, Charnda
- C-103 Hope, Vicki
- C-103 Pickens, Gloria
- C-104 Thomas, Elaine
- C-104 Latham, Christine
- C-105 HALL File Jock
- C-106 HALL Coat
- C-107 Inactive Static File
- C-109 Carter, Barbara
- C-109 Wallace, Cheryl
- C-110 Sullivan, Pamela
- C-110 Fischer, Rosie
- C-111 Harde, Suzanne
- C-112

- C-115 Newton, Susan
- C-116 DEAF ED Office

- C-117 CONFERENCE RM.
- C-118 CLASSROOM - BRAY, S.
- C-120 HOMEDOWN BOOK RM.

West Town Building

Special Ed.

A-3
Cafeteria

A-4
B. Beniot

A-5
S. Justice

A-6
D. Walton

A-7
Main Office

A-8
A. Pena

A-9
M. Istre

Open Area

Alternative Learning Program
3922 Decker Dr.
(281) 420-4555

Each class has a restroom located in the back.

The Nurse, Counselor, and Interim Administrator's office are located in the back of room A-3.

A-10
S. Baldwin

A-11
Lounge

Infants

Restroom

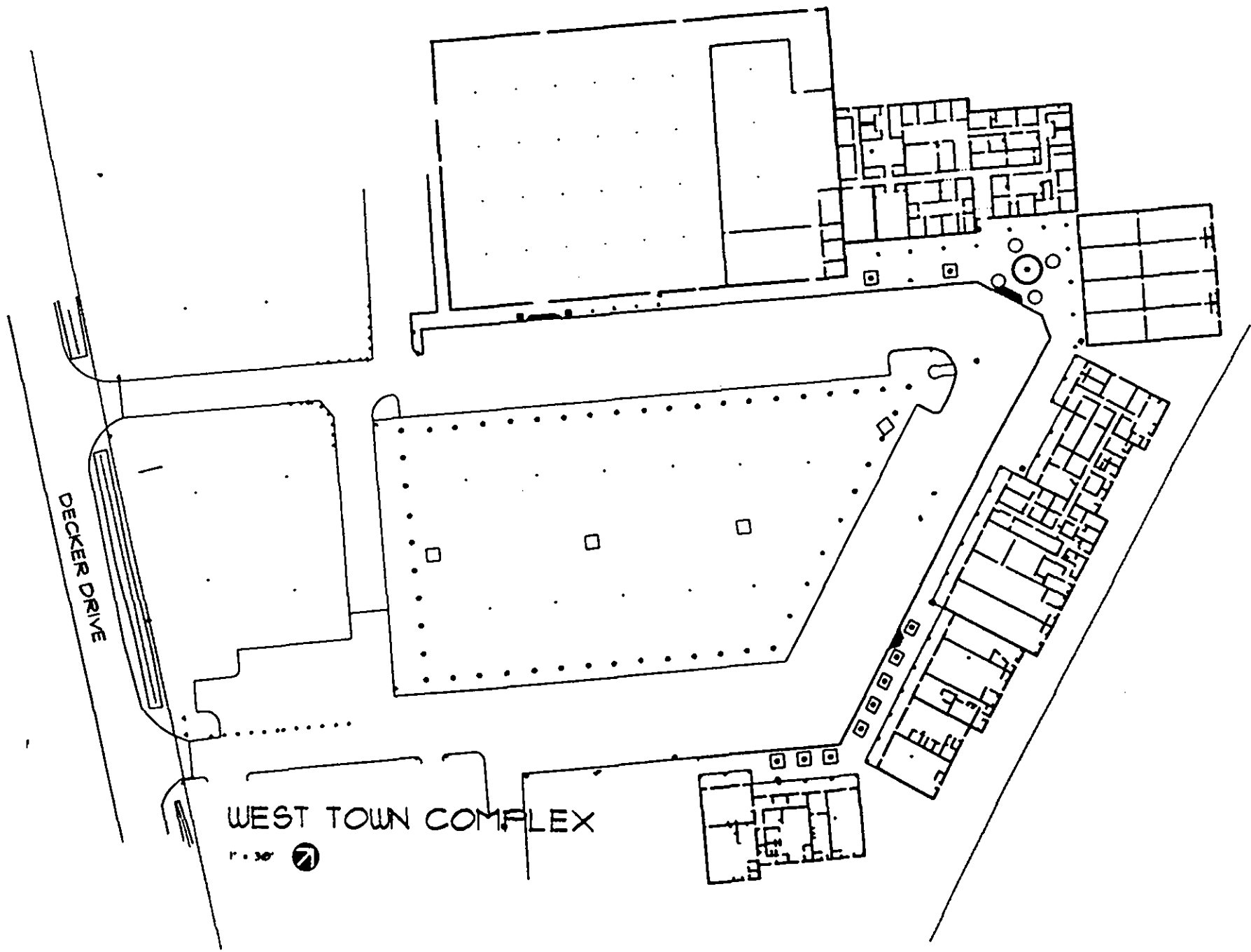
Crawlers

Toddlers

L. Knitson
C. C. Director
A-12


Child Care

Playground

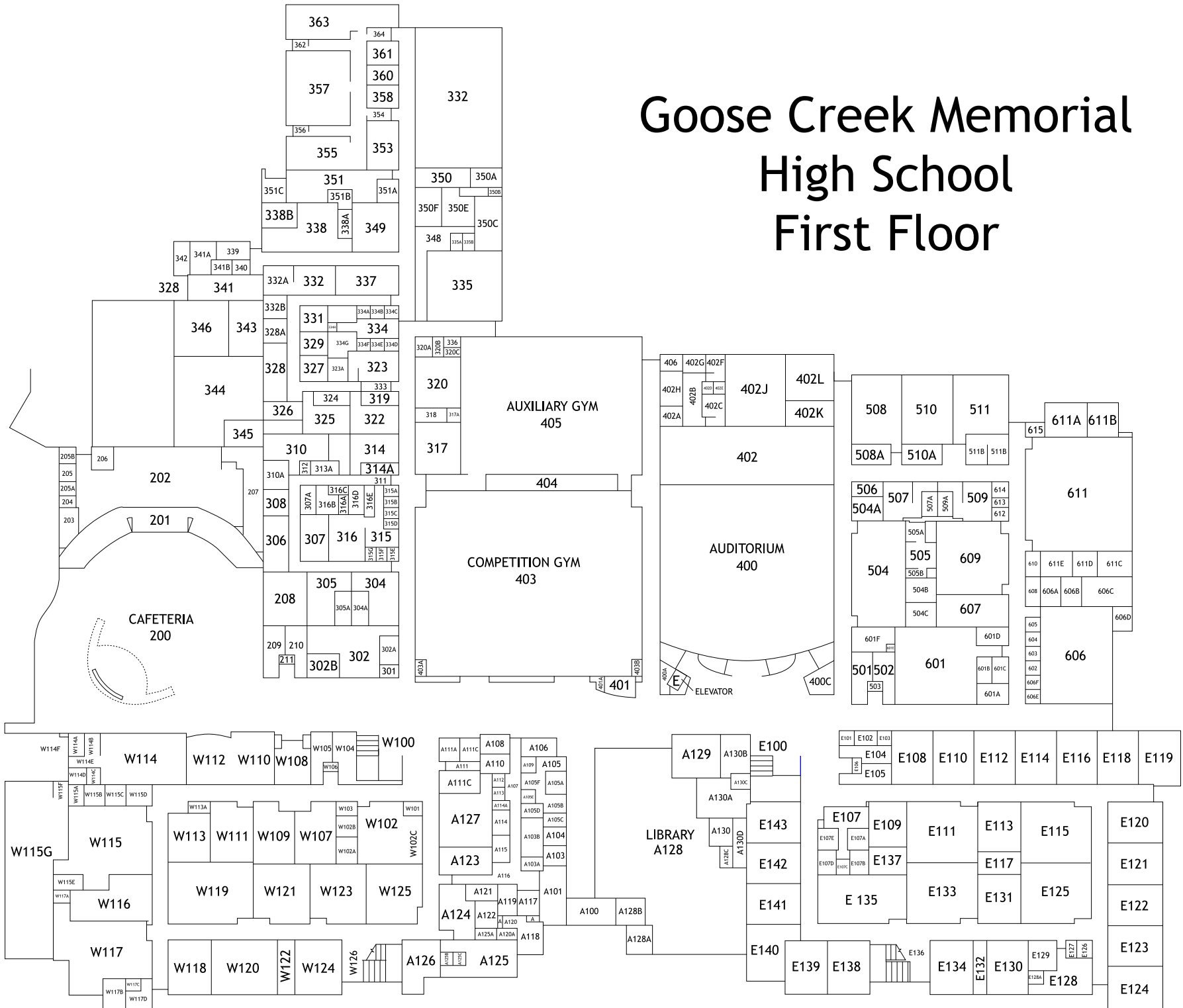


DECKER DRIVE

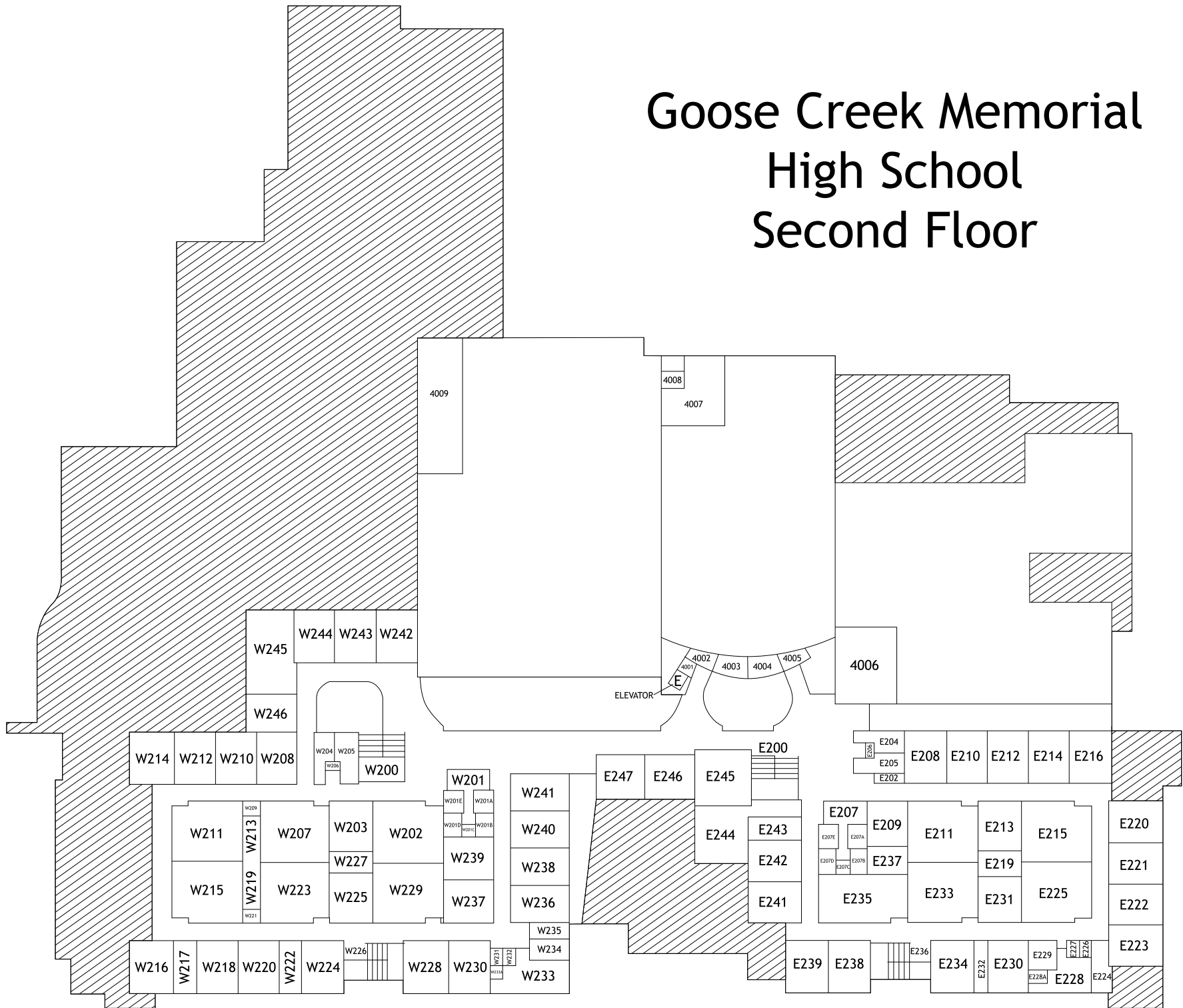
WEST TOWN COMPLEX

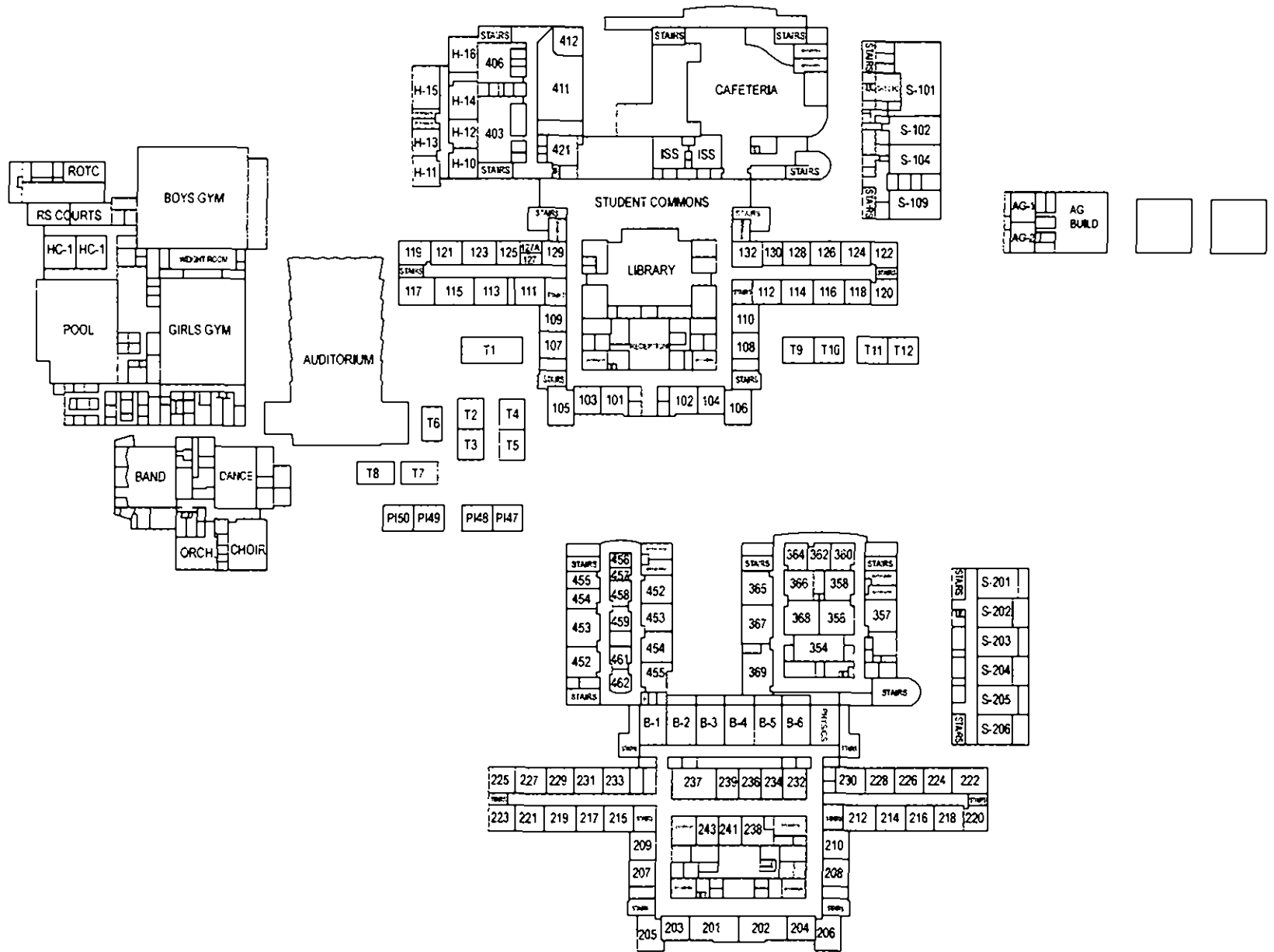
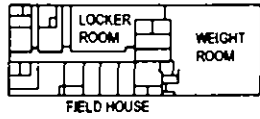
1.30 

Goose Creek Memorial High School High School First Floor

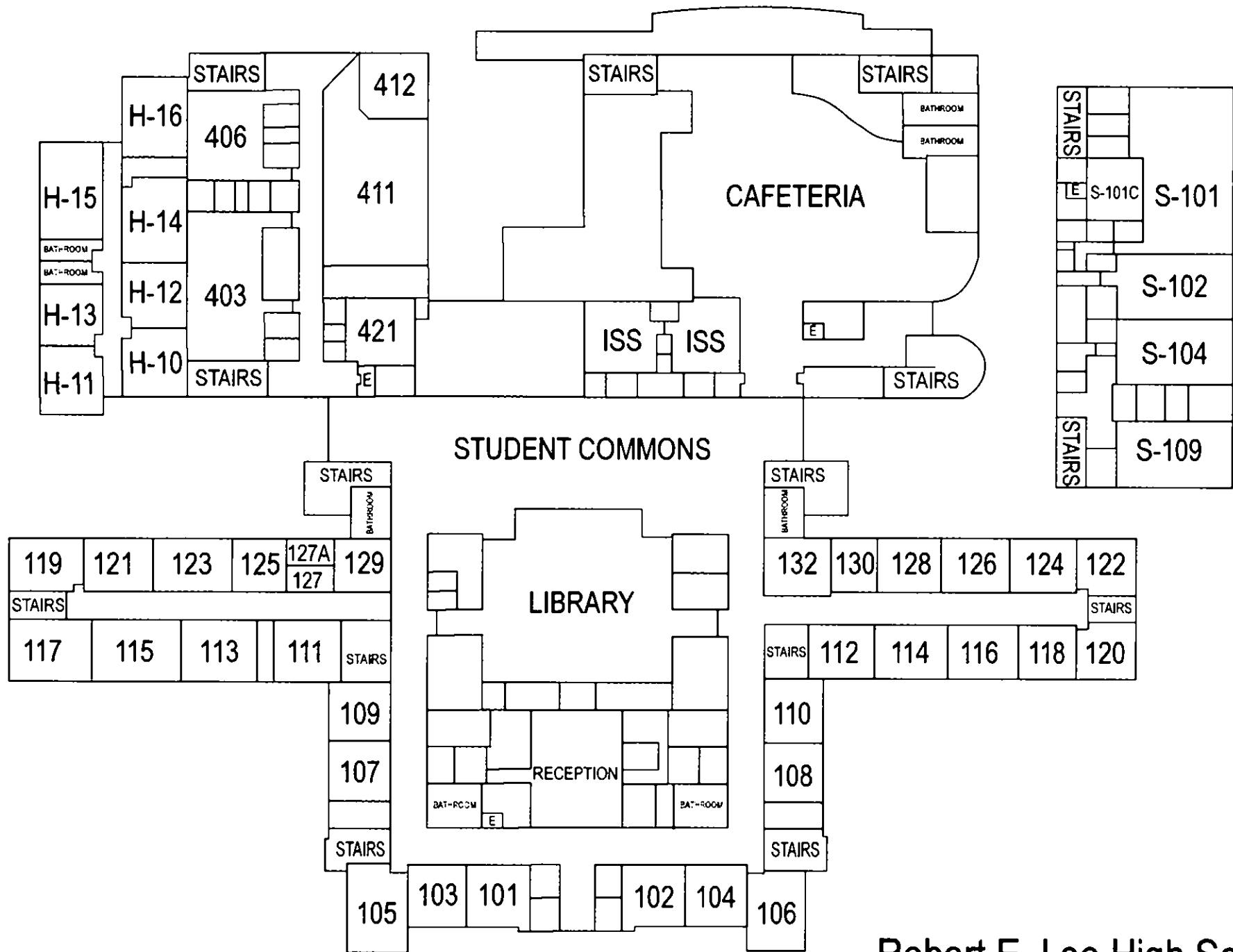


Goose Creek Memorial High School Second Floor

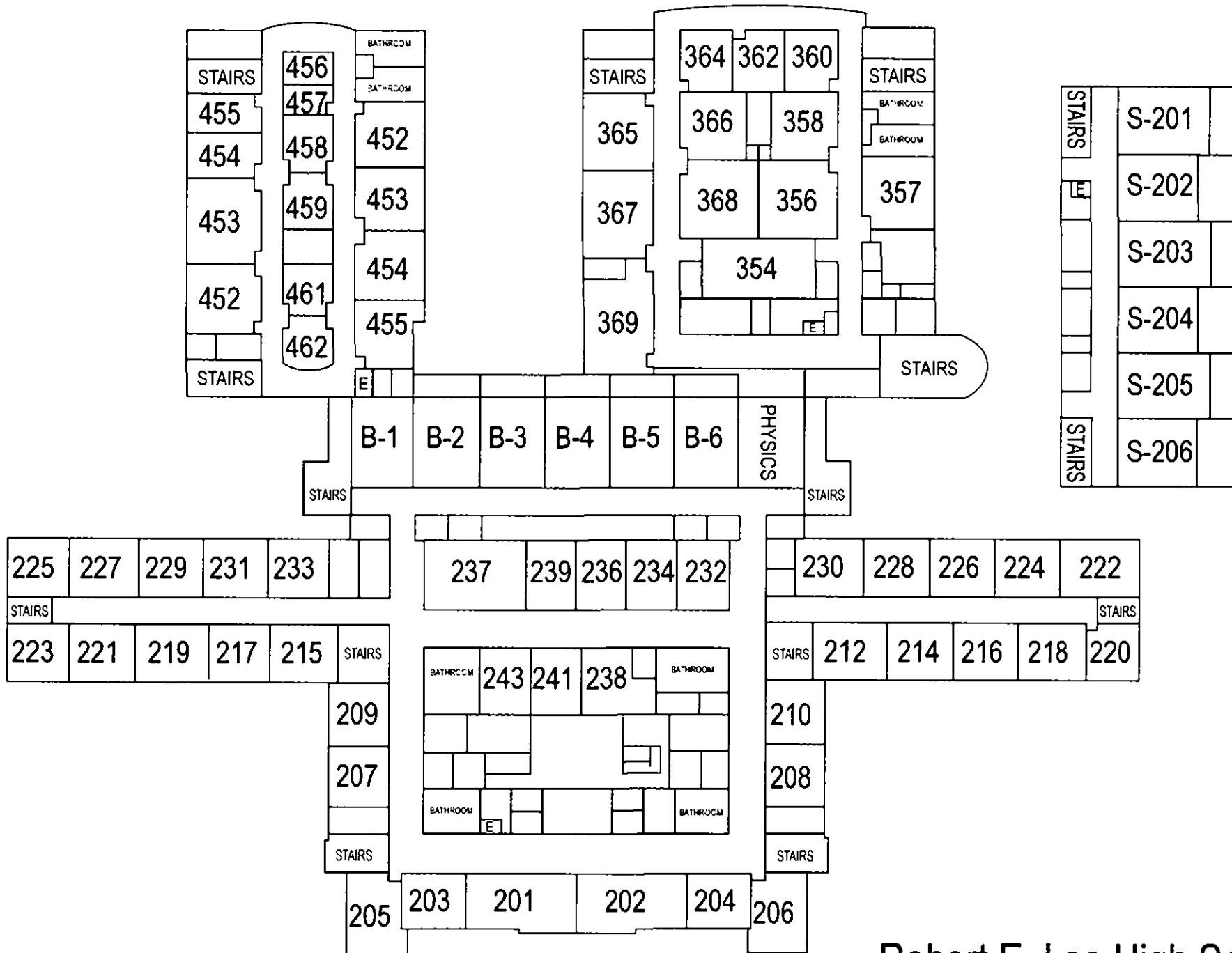




Robert E. Lee High School



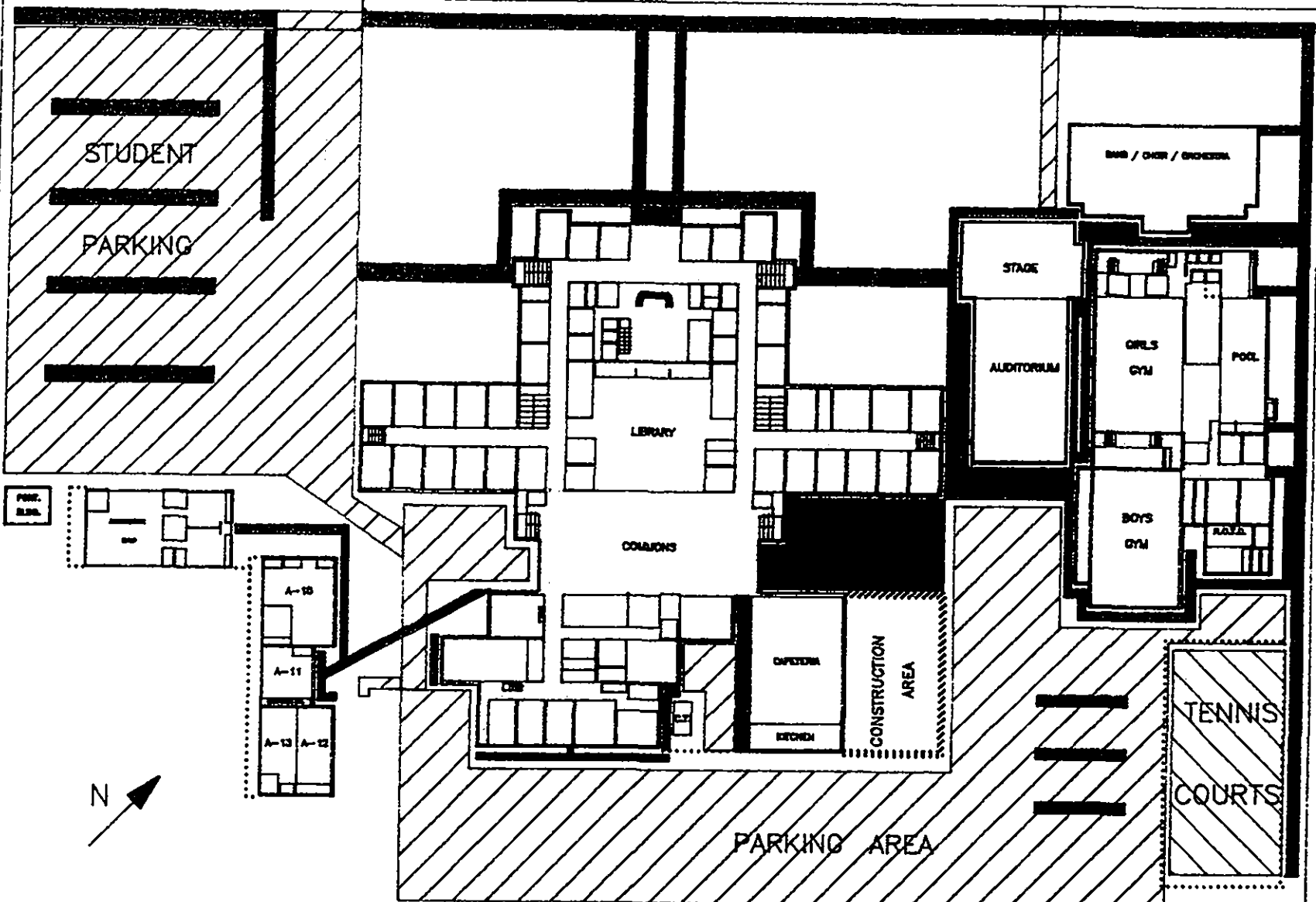
Robert E. Lee High School
First Floor



Robert E. Lee High School
Second Floor

MARKET ST.

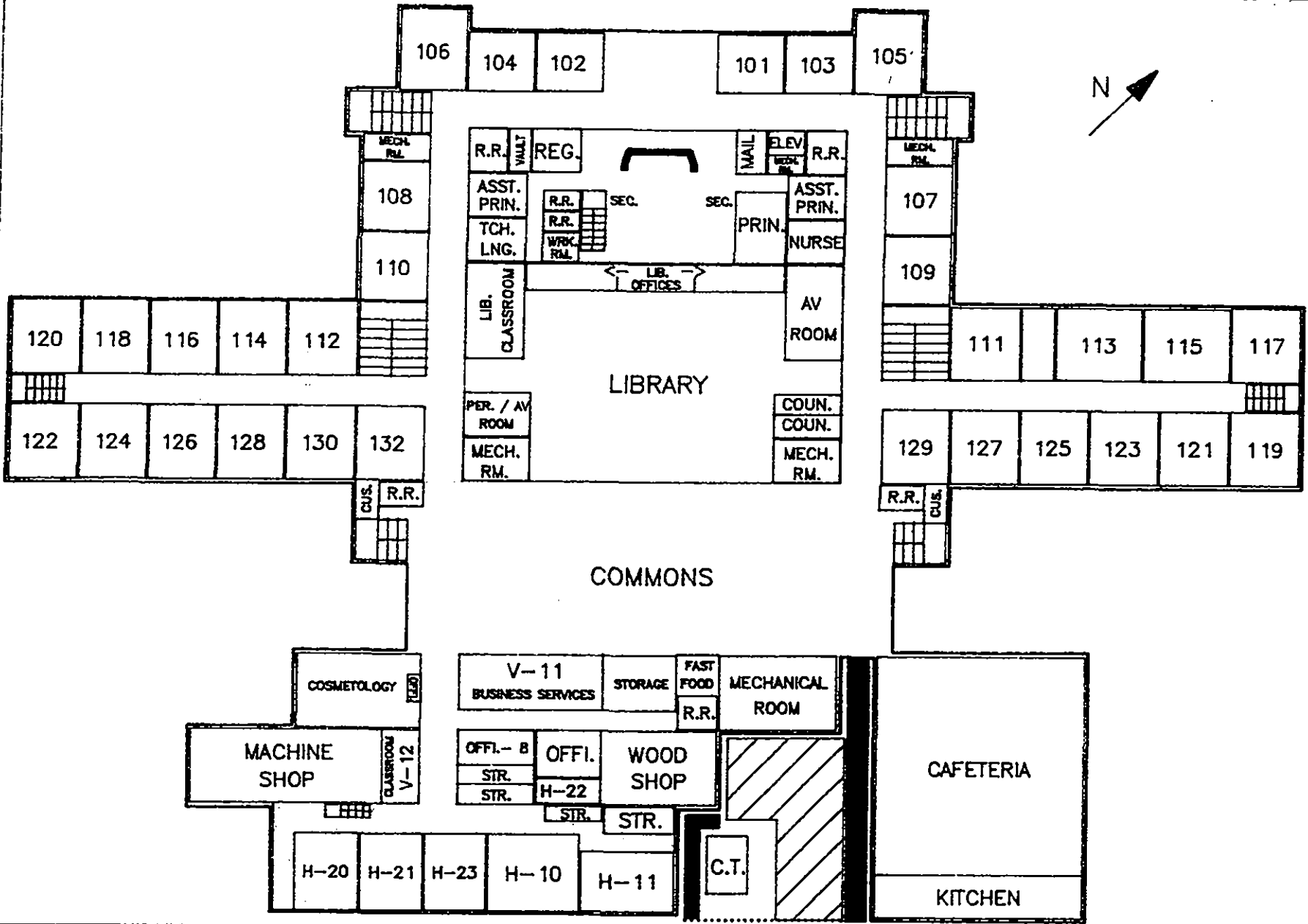
CARNEGIE ST.



LEE HIGH SCHOOL
 1809 MARKET ST.
 SITE PLAN

G.C.C.I.S.D.
 No Scale

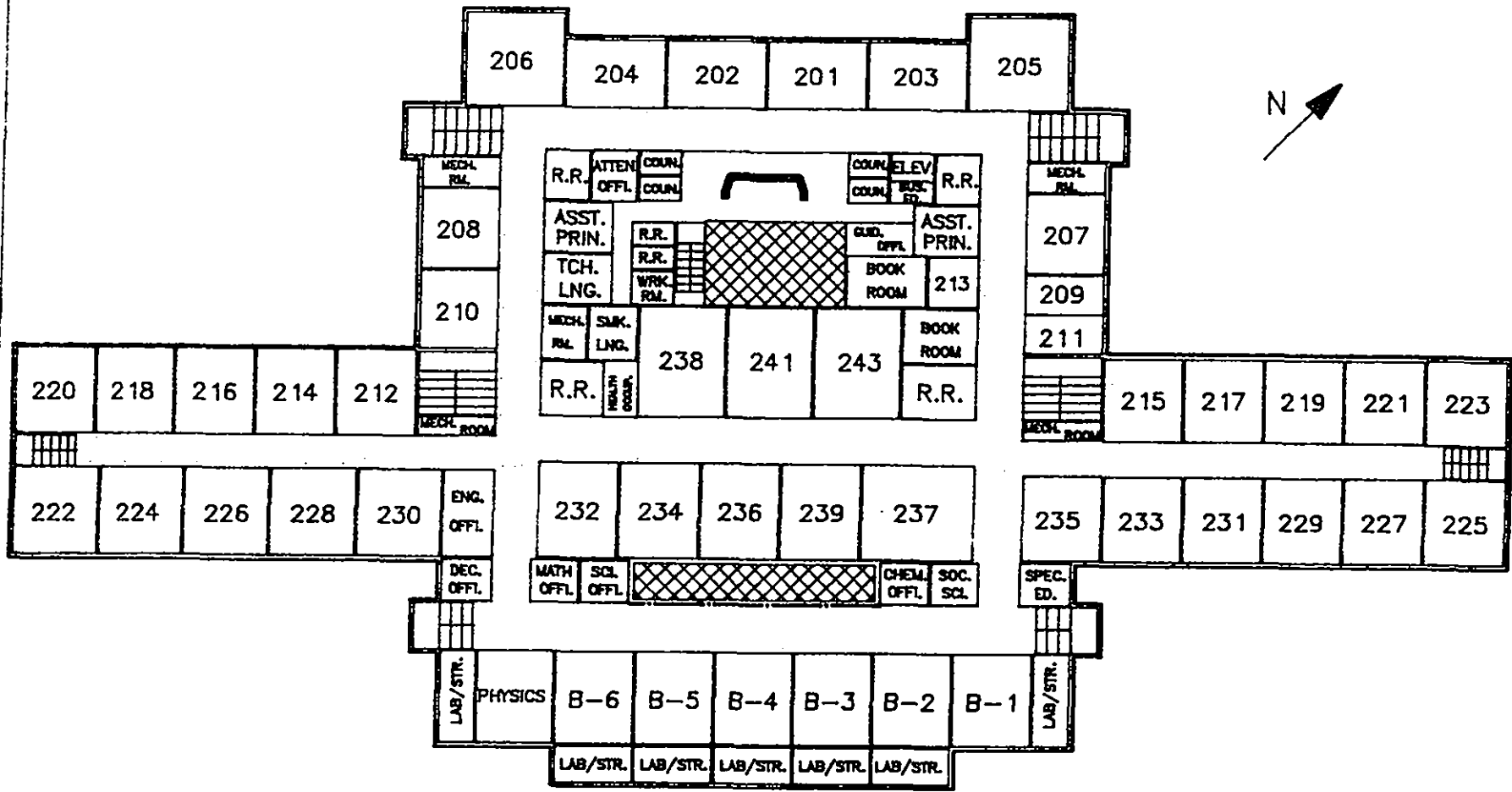
DRG.# LEEHISMO1
 DATE: JAN. 10, 1992
 DRN BY: WAYNE JUTH



LEE HIGH 1ST FLOOR
1809 MARKET ST.
SITE PLAN

G.C.C.I.S.D.
No Scale

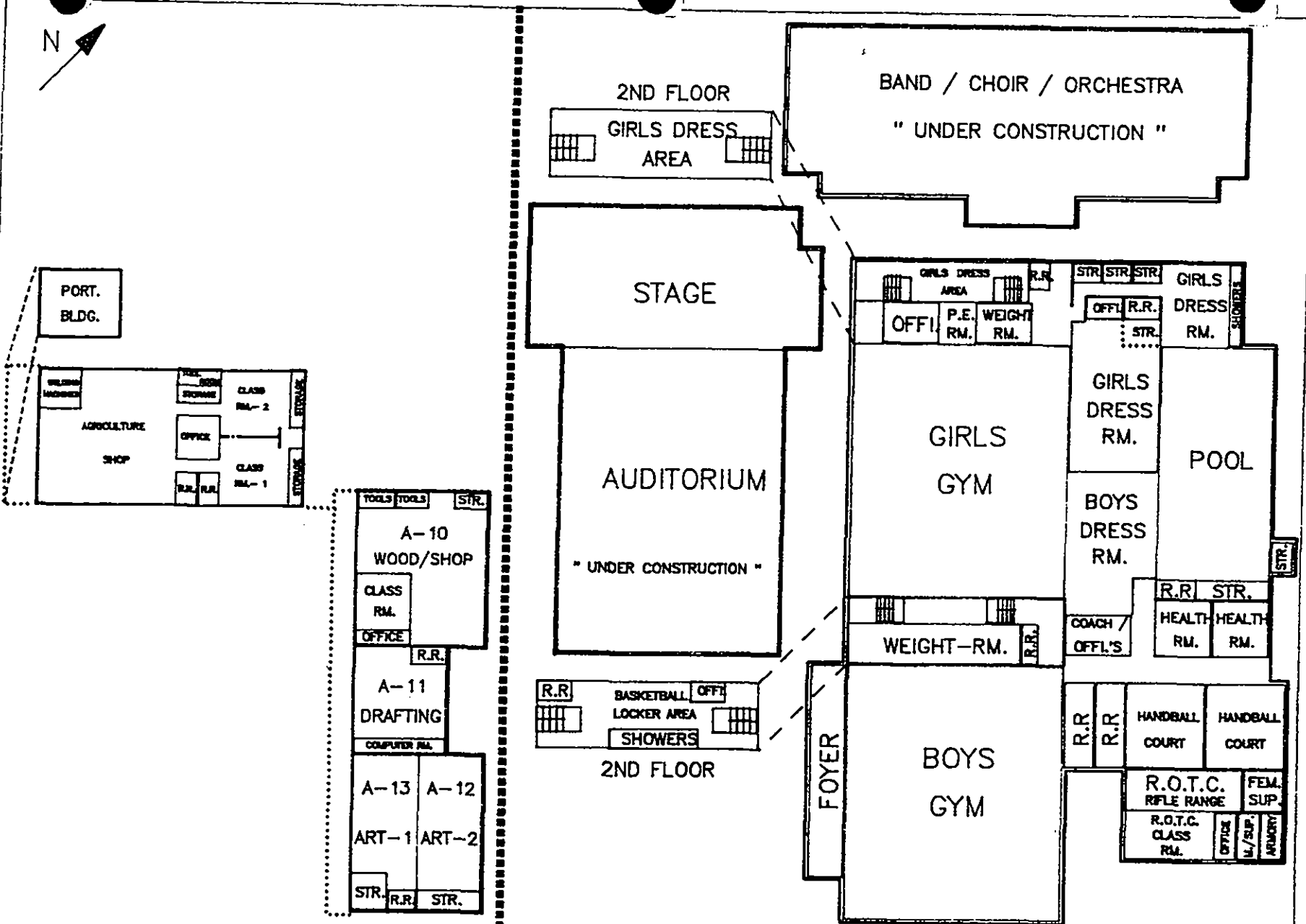
DRG.# LEEHISMO1
DATE: JAN. 07, 1992
DRN BY: WAYNE JUTH



LEE HIGH 2ND FLOOR
 1809 MARKET ST.
 FLOOR PLAN

G.C.C.I.S.D.
 No Scale

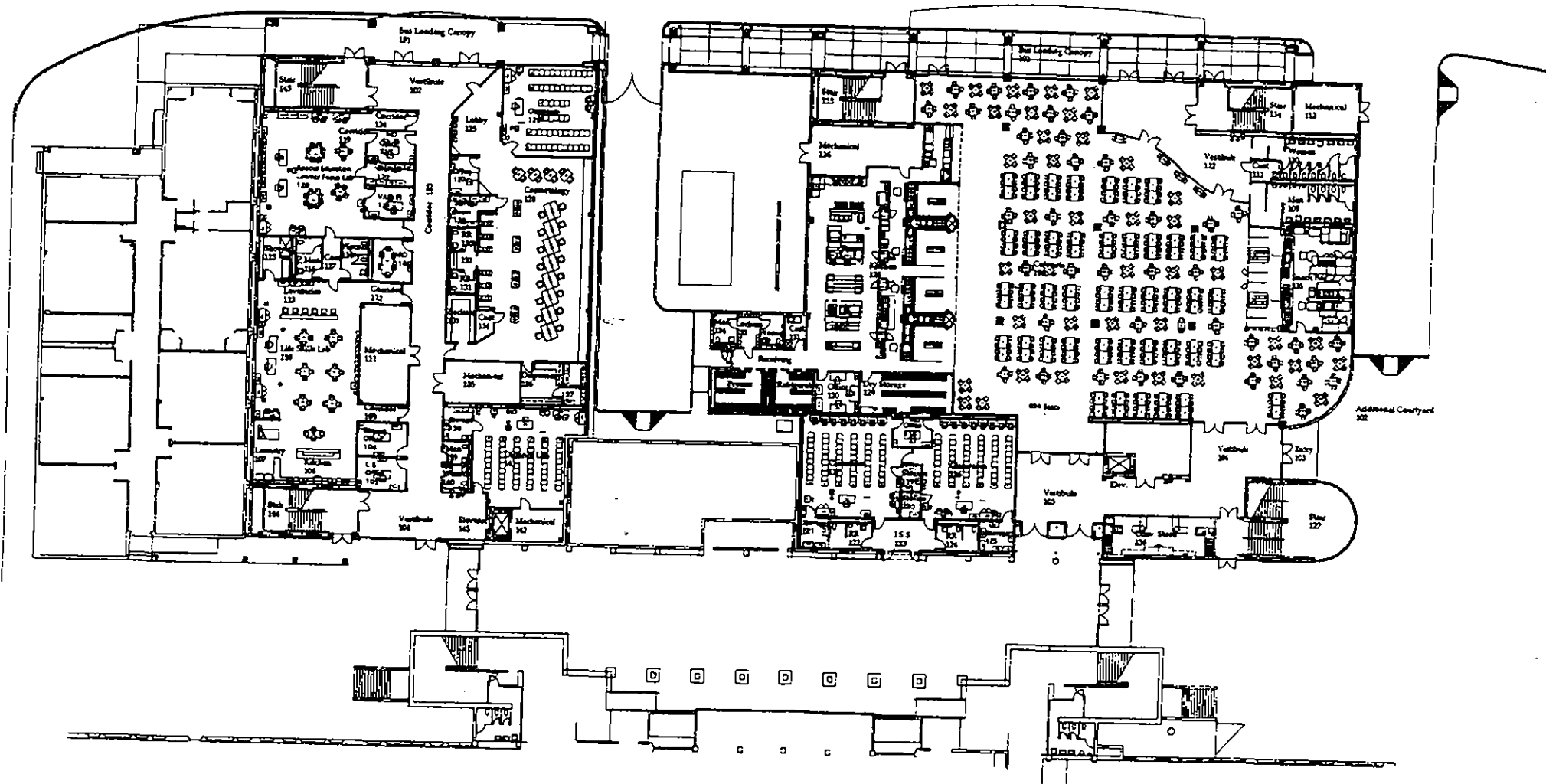
DRG.# LEEHISM01
 DATE: JAN. 08, 1992
 DRN BY: WAYNE JUTH



LEE HIGH GYM & VOC. AREAS
 1809 MARKET ST.
 FLOOR PLAN

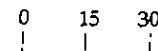
G.C.C.I.S.D.
 No Scale

DRG.# LEEHISM01
 DATE: JAN. 10, 1992
 DRN BY: WAYNE JUTHI



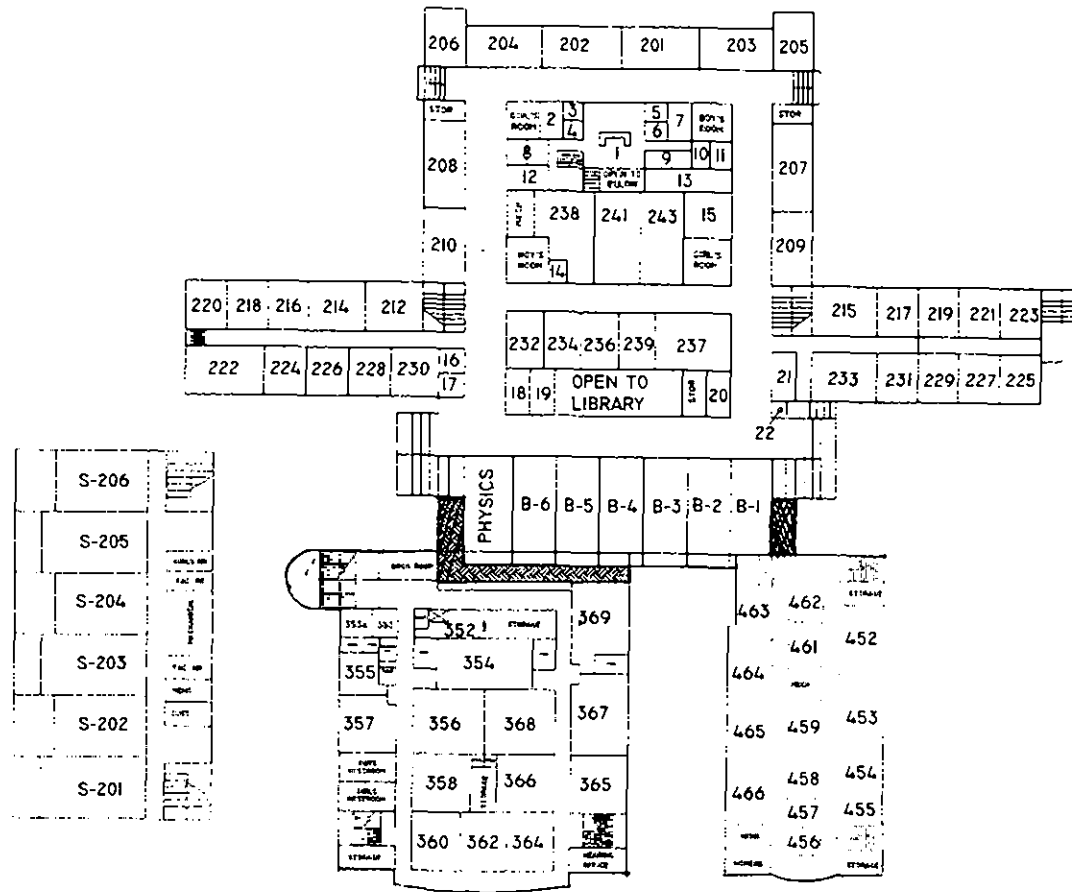
1st Floor

R E Lee High School Cafeteria, Lab & Classroom Building
 Goose Creek CISD

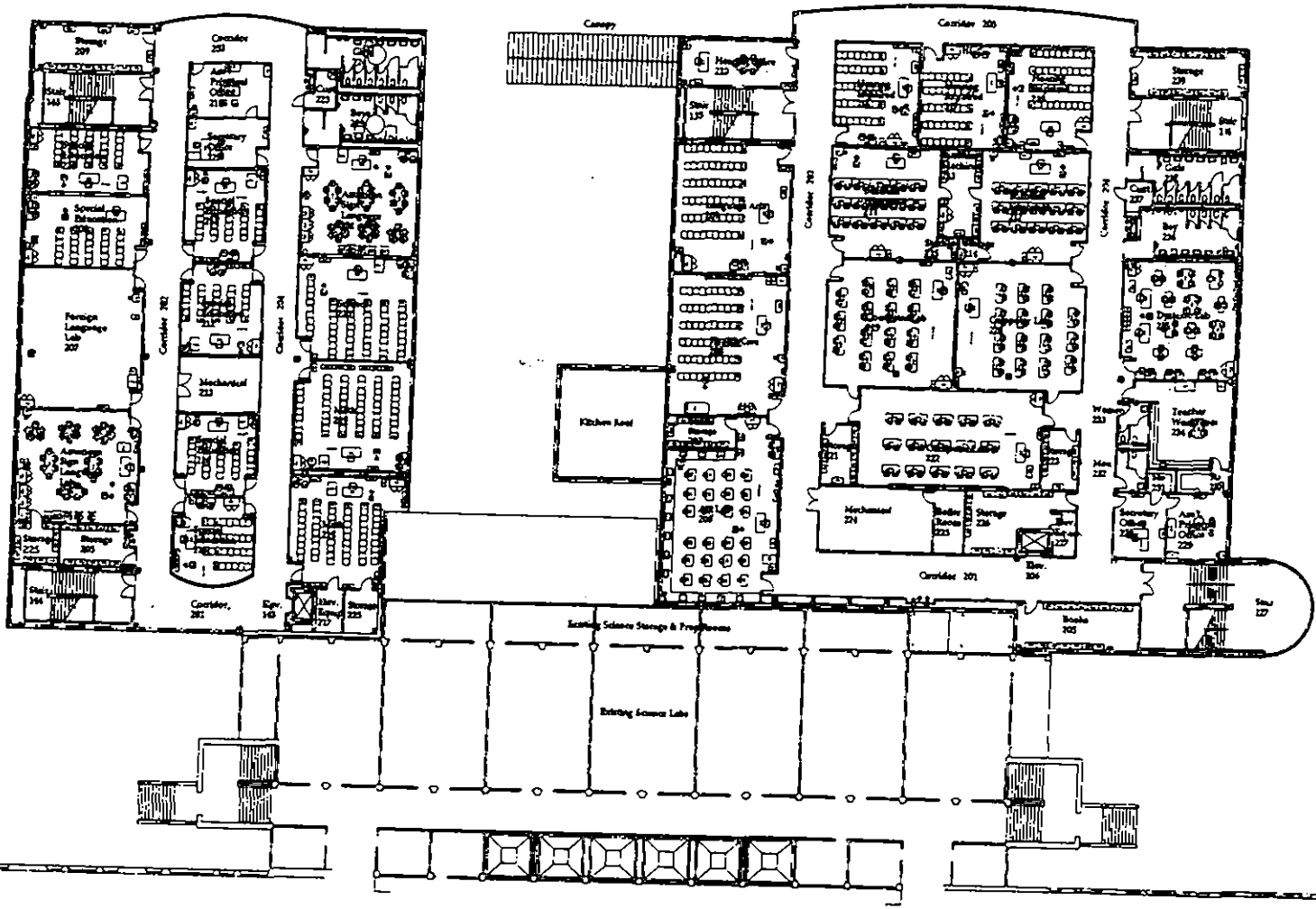


Busch, Hutchison & Associates, Inc.
 Architects Engineers

LEE




SECOND FLOOR

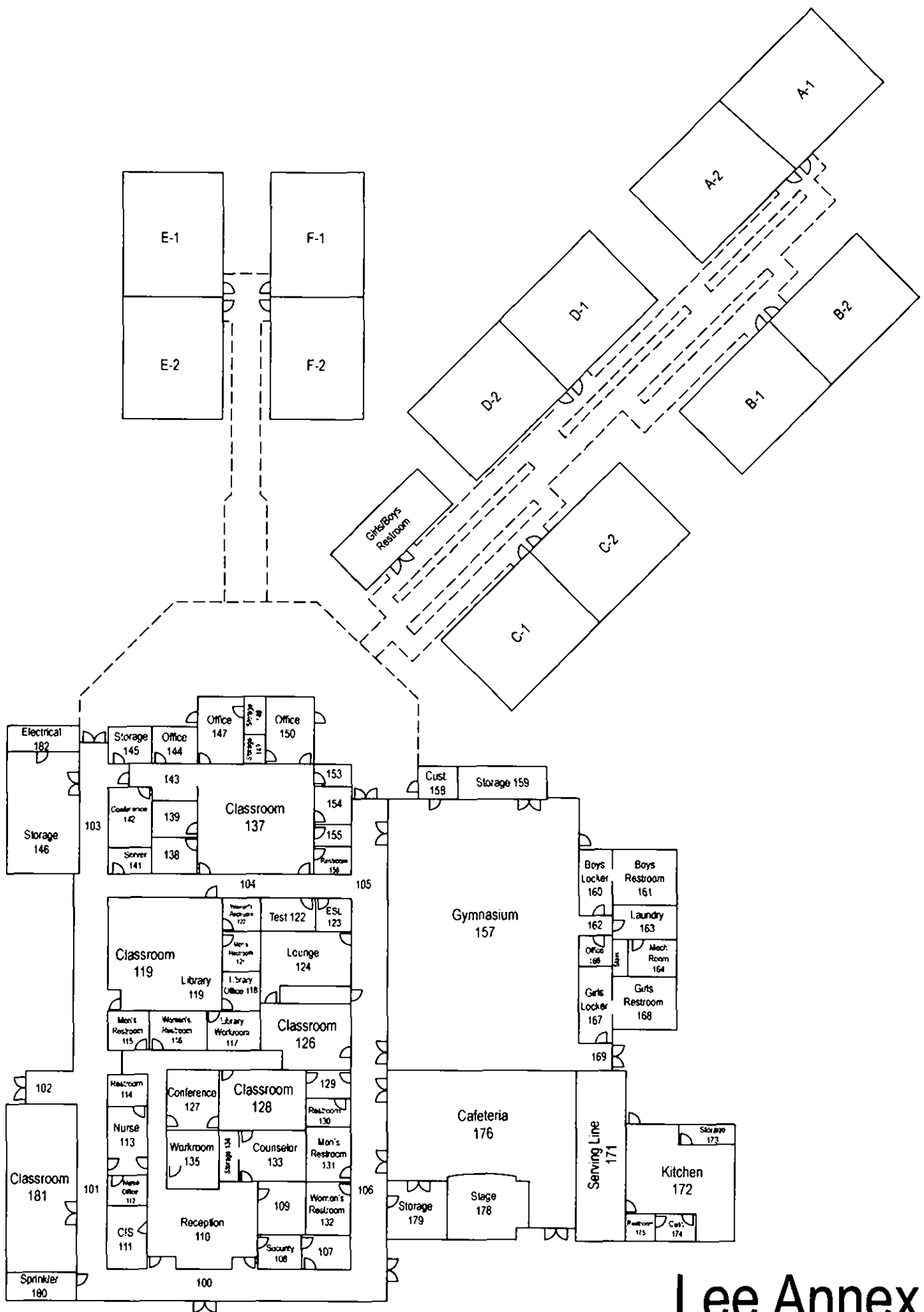


2nd Floor

R E Lee High School Cafeteria, Lab & Classroom Building
 Goose Creek CISD

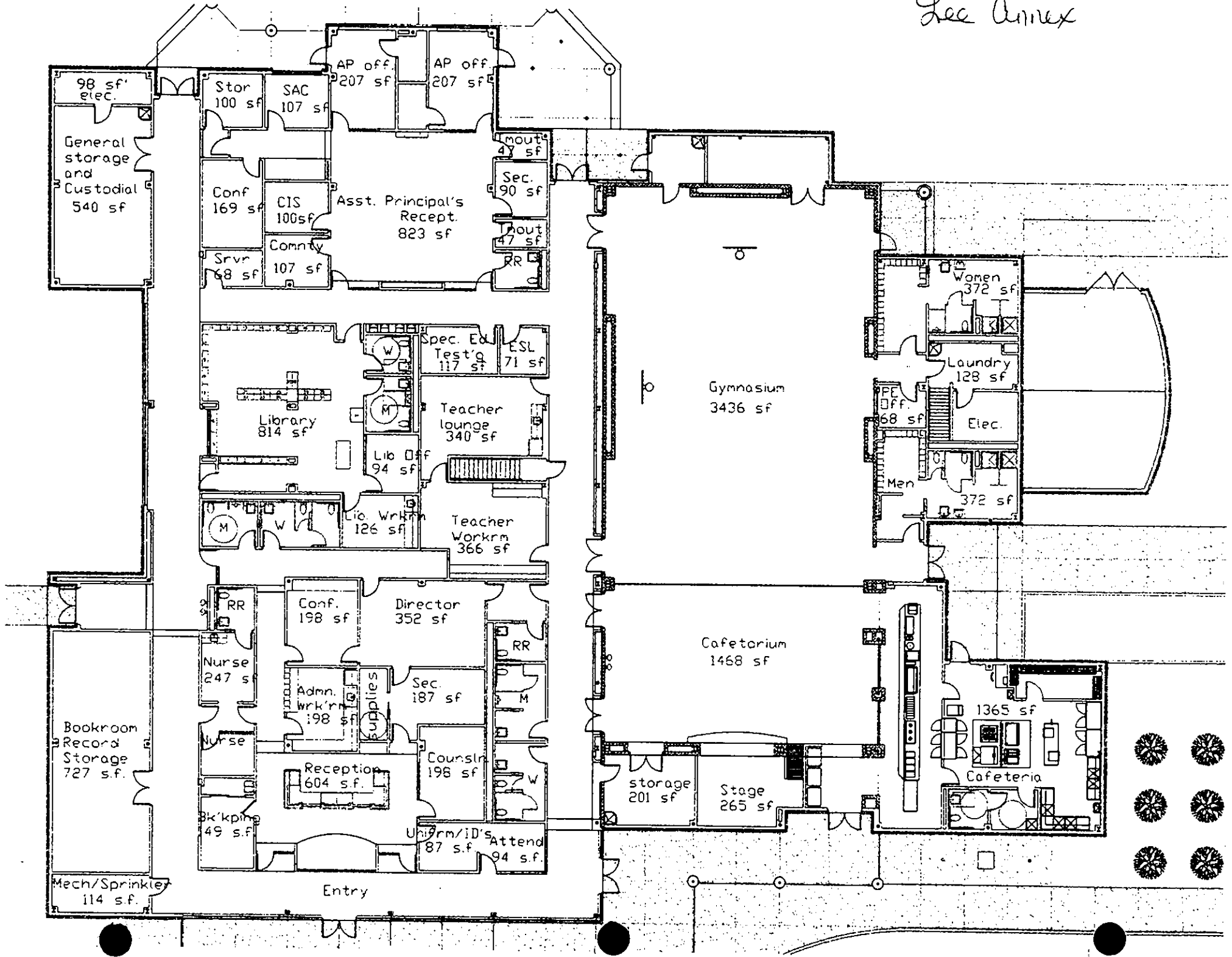


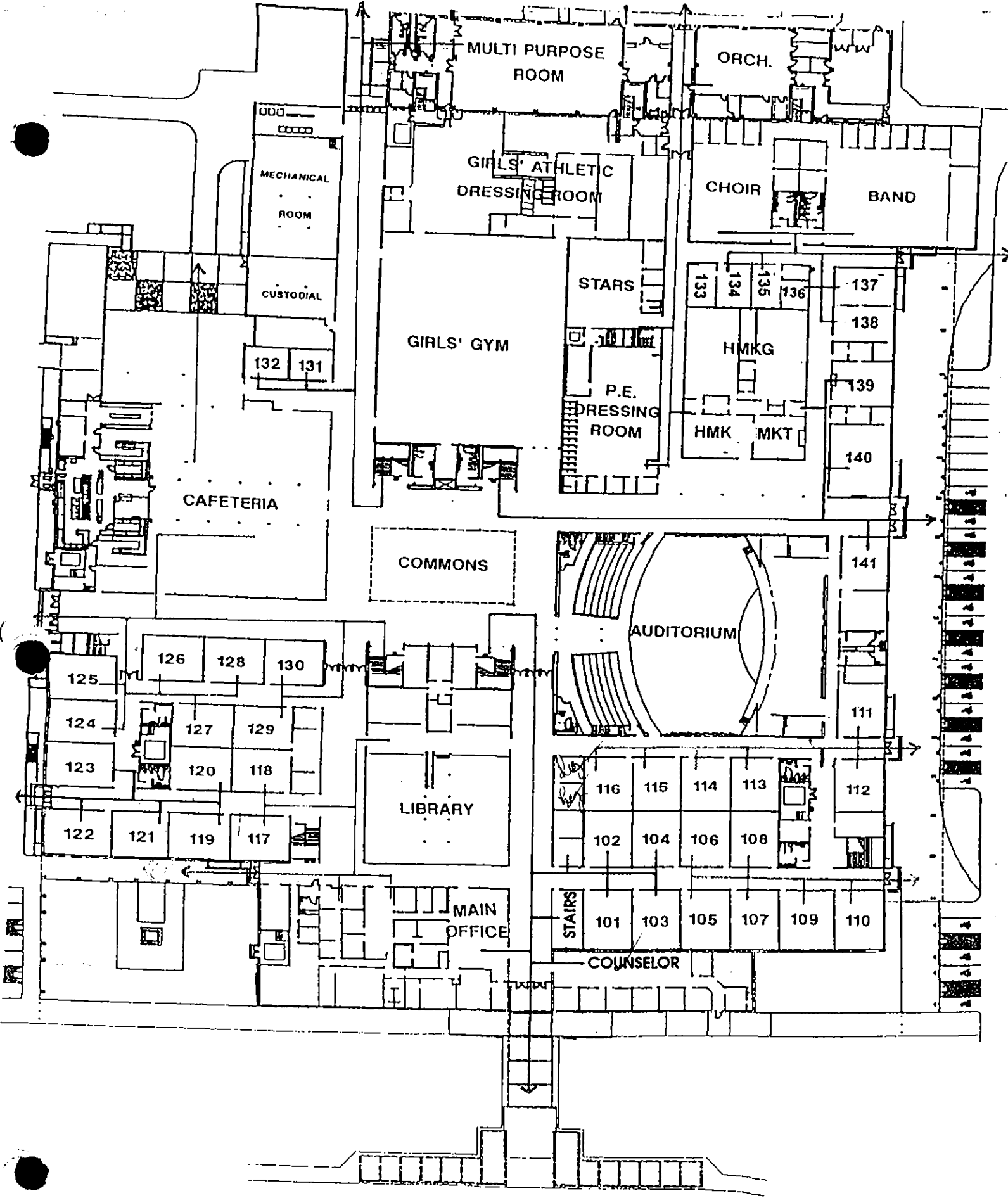
Busch, Hutchison & Associates, Inc.
 Architects Eng



Lee Annex

Lee Annex





MAIN BUILDING
FIRST FLOOR PLAN



1
A01

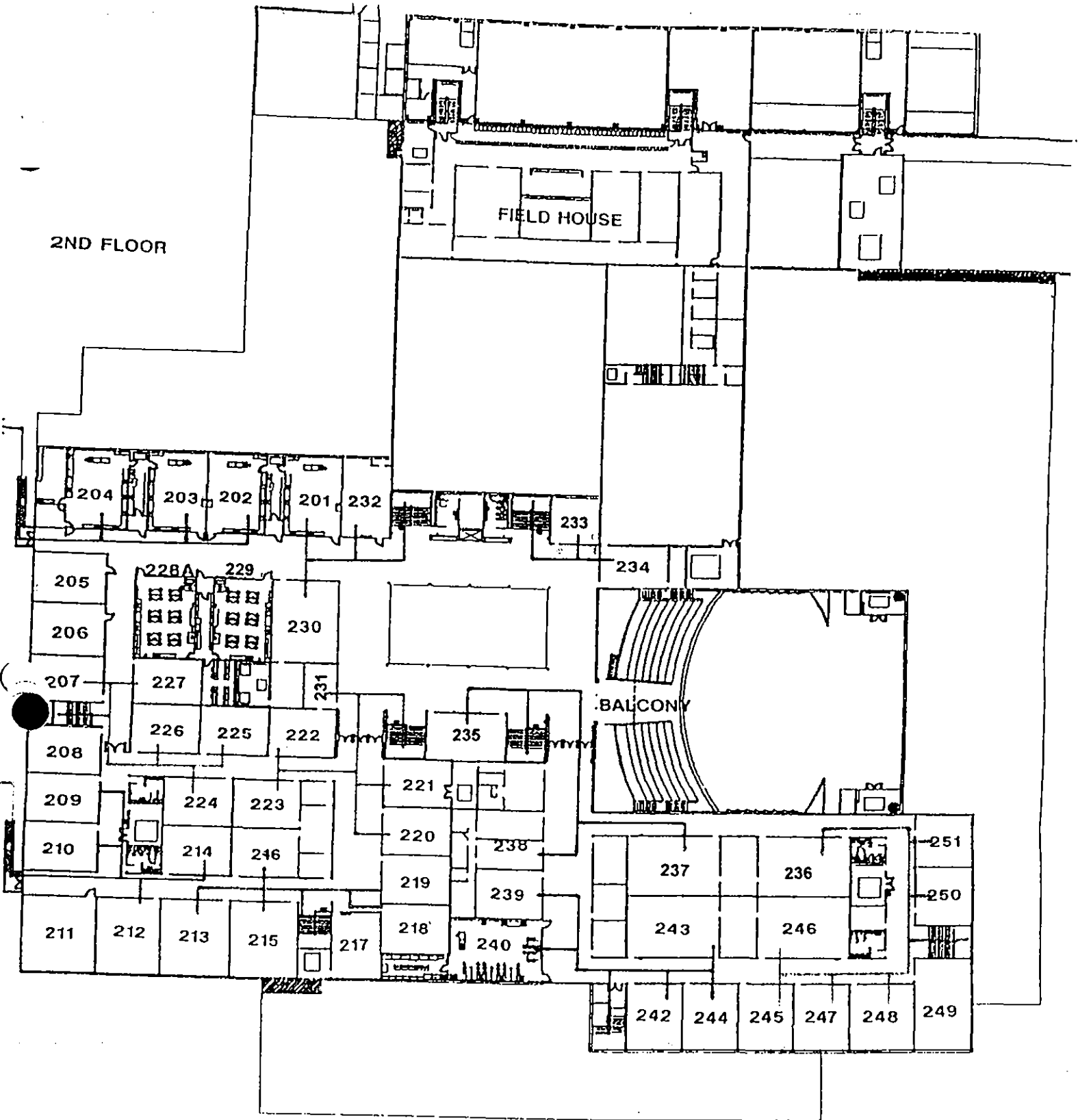
SCALE: 1" = 30'-0"

255

2ND FLOOR

FIELD HOUSE

BALCONY

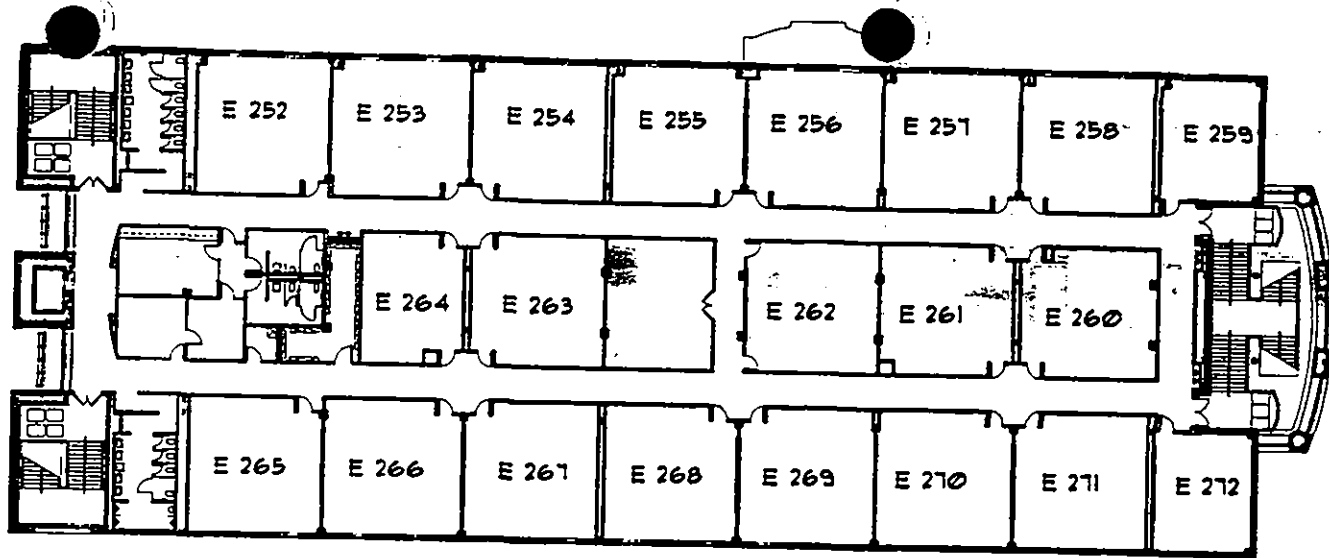


2
A01

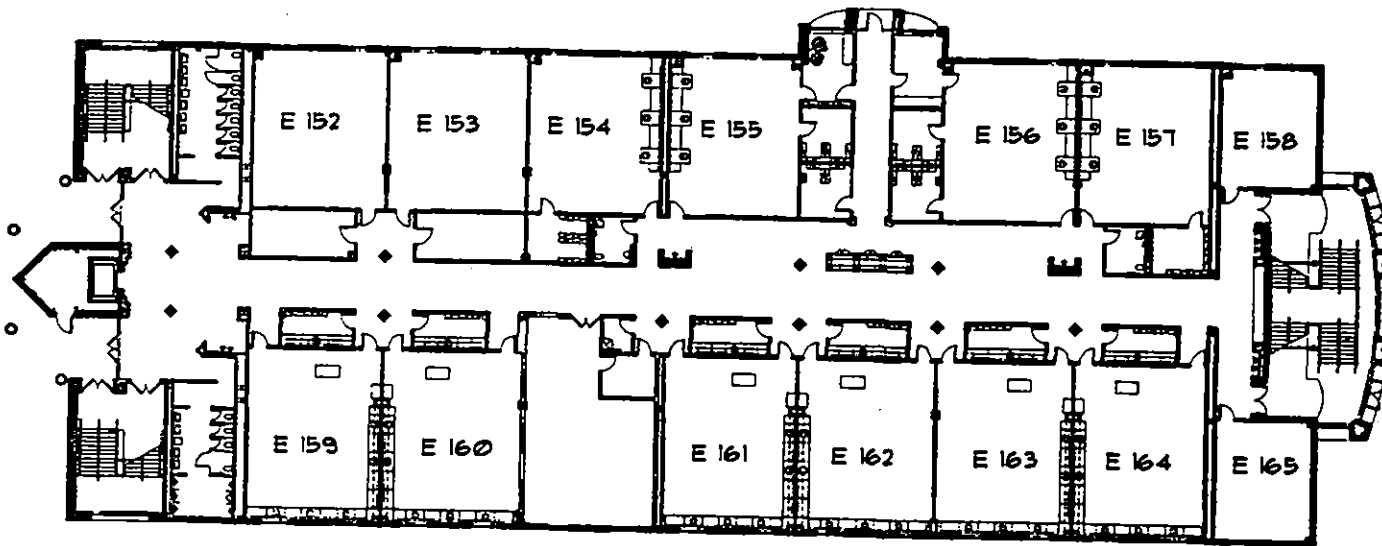
MAIN BUILDING
SECOND FLOOR PLAN

SCALE: 1" = 30'-0"

RSS



SECOND FLOOR PLAN

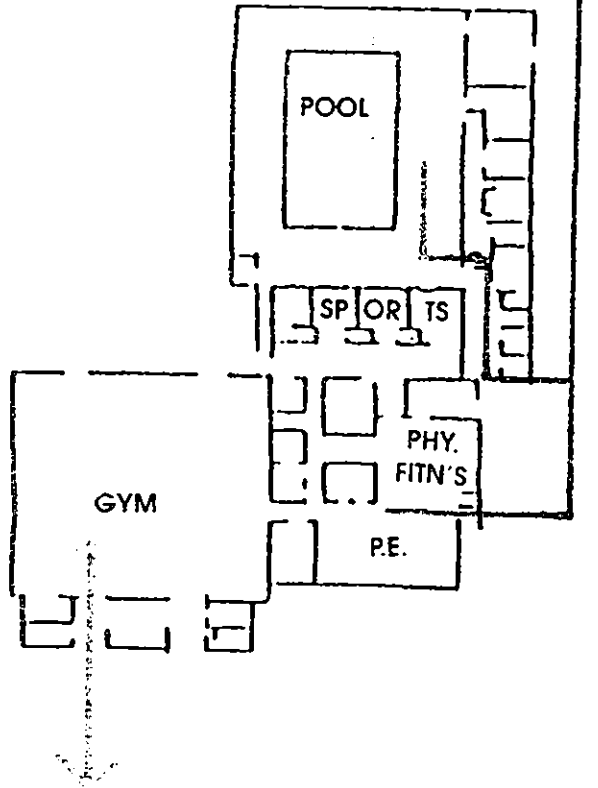


FIRST FLOOR PLAN

ROSS S. STERLING HIGH SCHOOL - EAST CAMPUS BUILDING

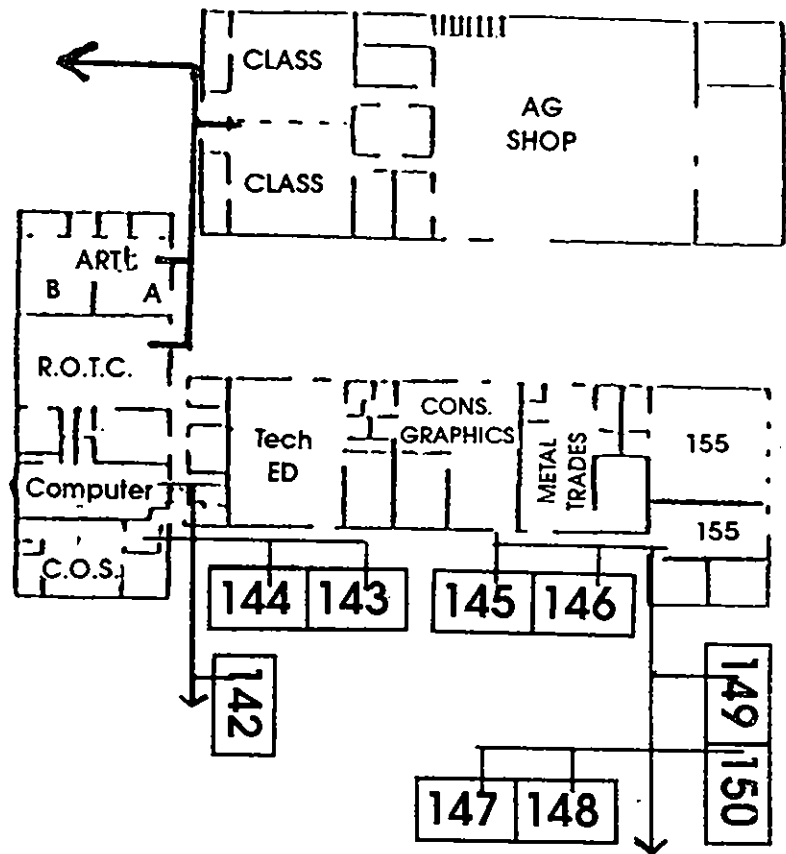
MAY 17, 2002

GYMNASIUM & POOL

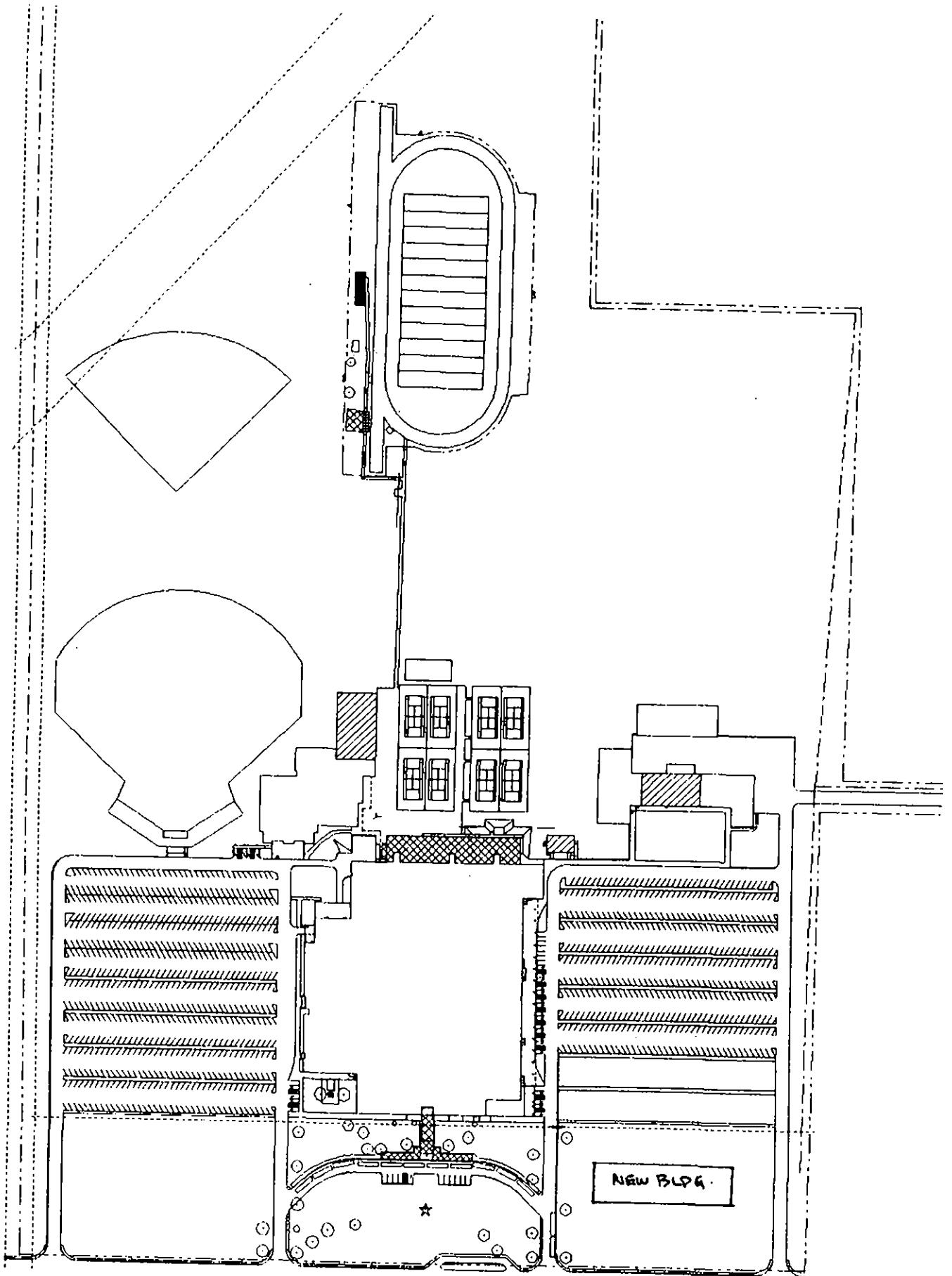


SPECIAL ED.
ANNEX

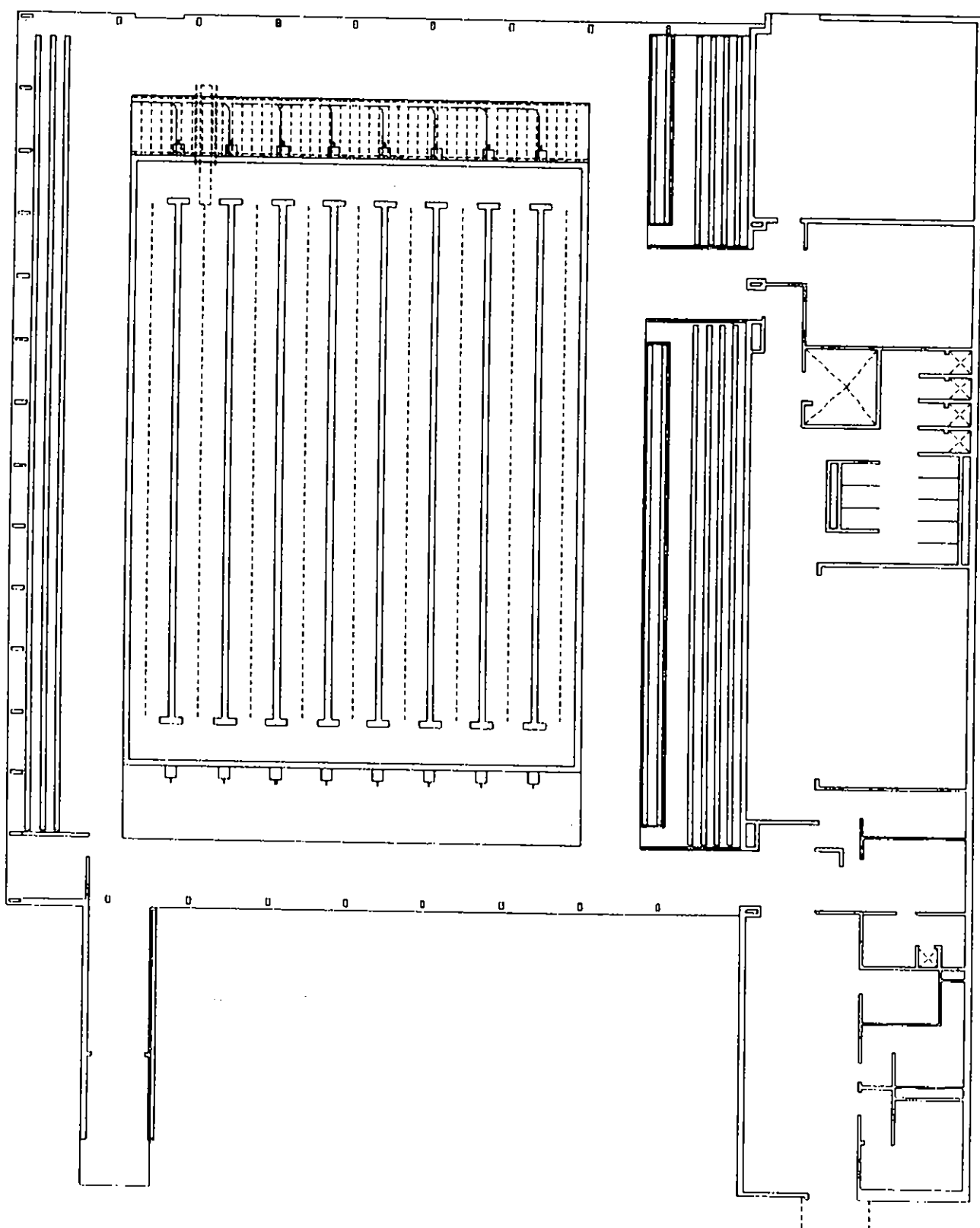
VOCATIONAL BUILDINGS



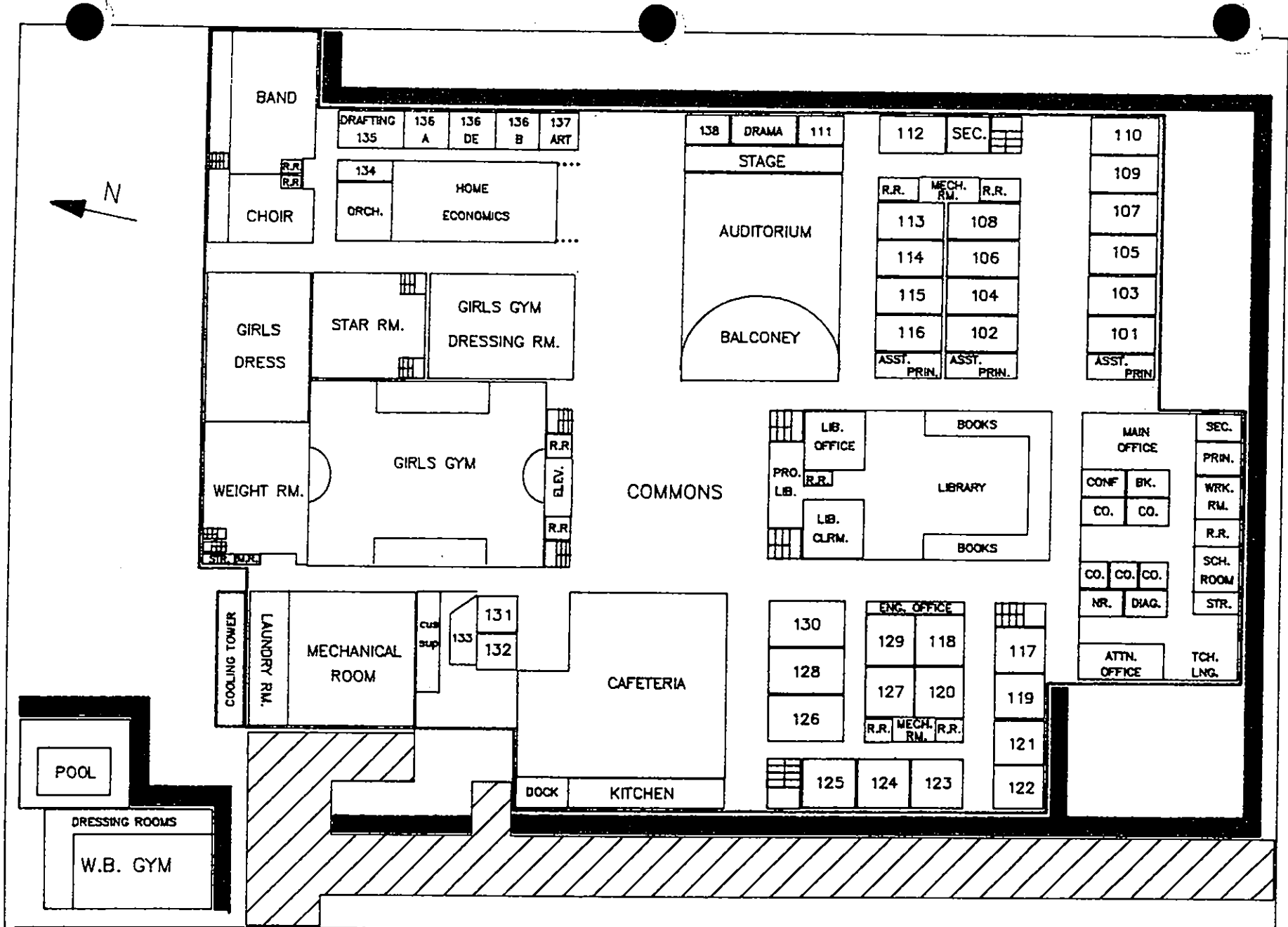
ROSS S. STERLING HIGH SCHOOL



R. S. STERLING HIGH SCHOOL
N. T. S.



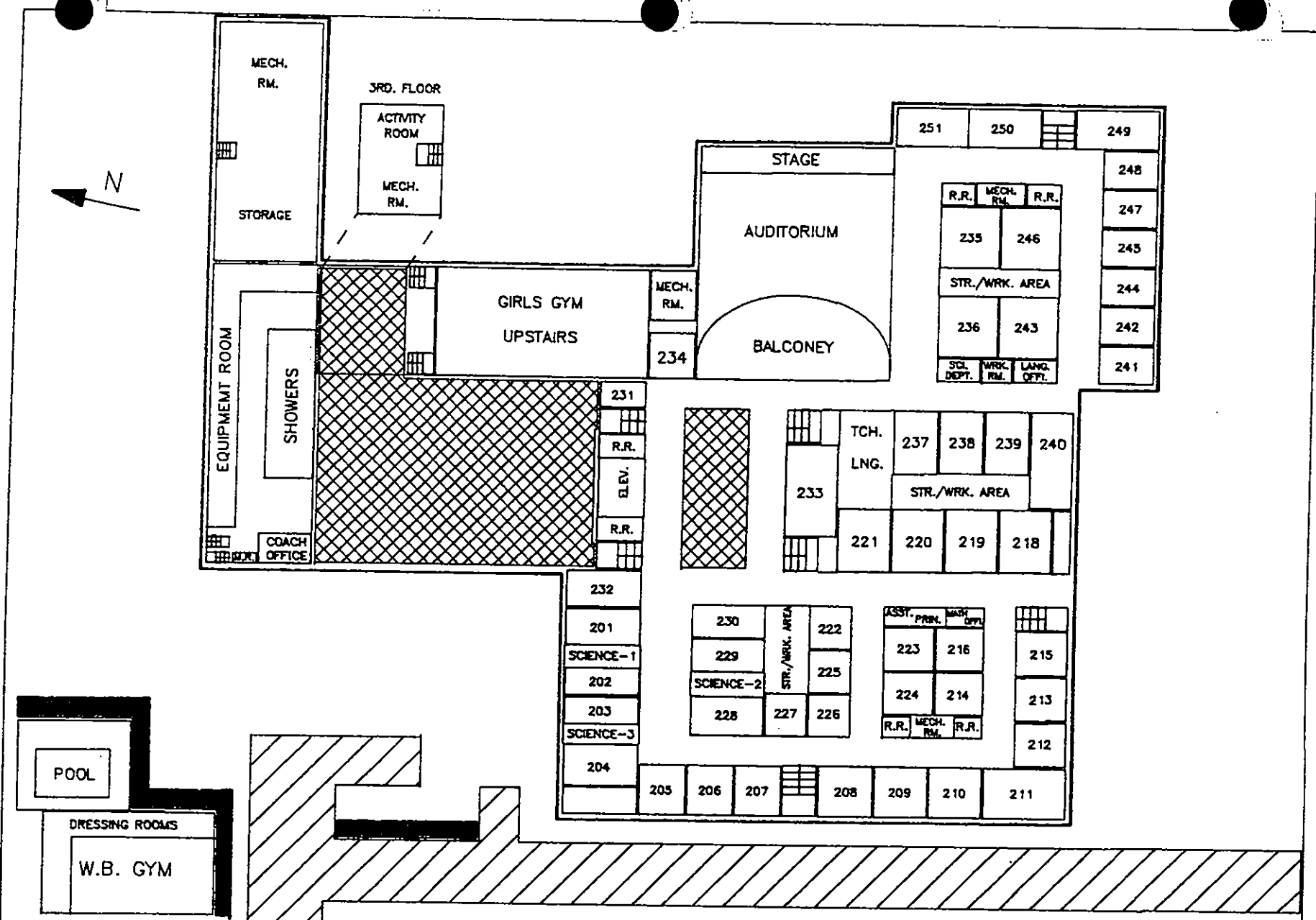
**R. S. STERLING HIGH SCHOOL
NATATORIUM
N. T. S.**



STERLING HIGH 1ST FLOOR
 300 W. BAKER RD.
 FLOOR PLAN

G.C.C.I.S.D.
 No Scale

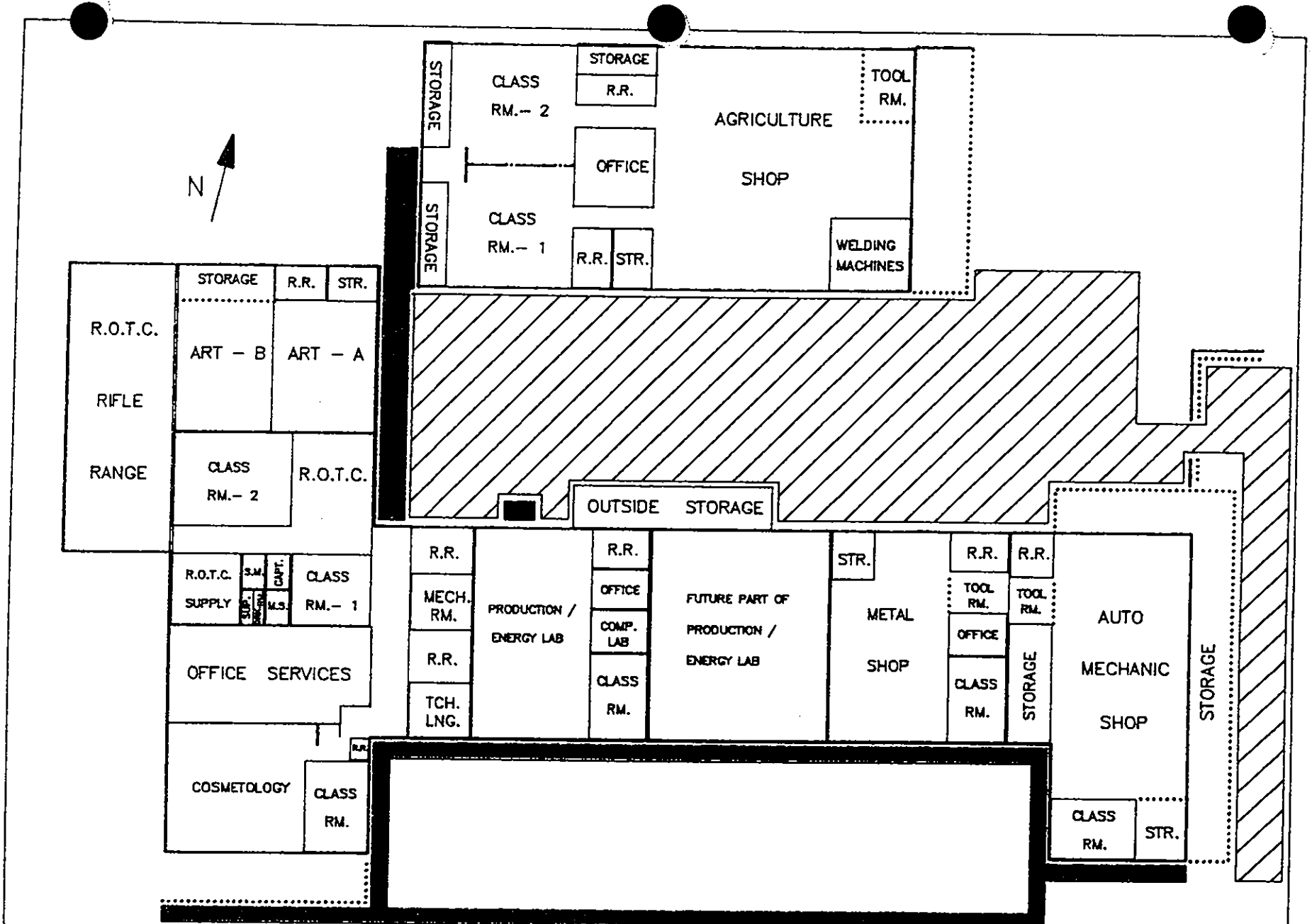
DRG.# STERISM02
 DATE:NOV. 27, 1991
 DRN BY:WAYNE JUTH



STERLING HIGH 2ND. & 3RD. FLOOR
300 W. BAKER RD.
FLOOR PLAN

G.C.C.I.S.D.
No Scale

DRG.# STE 11SM02
DATE: DEC. 04, 1991
DRN BY: WAYNE JUTH



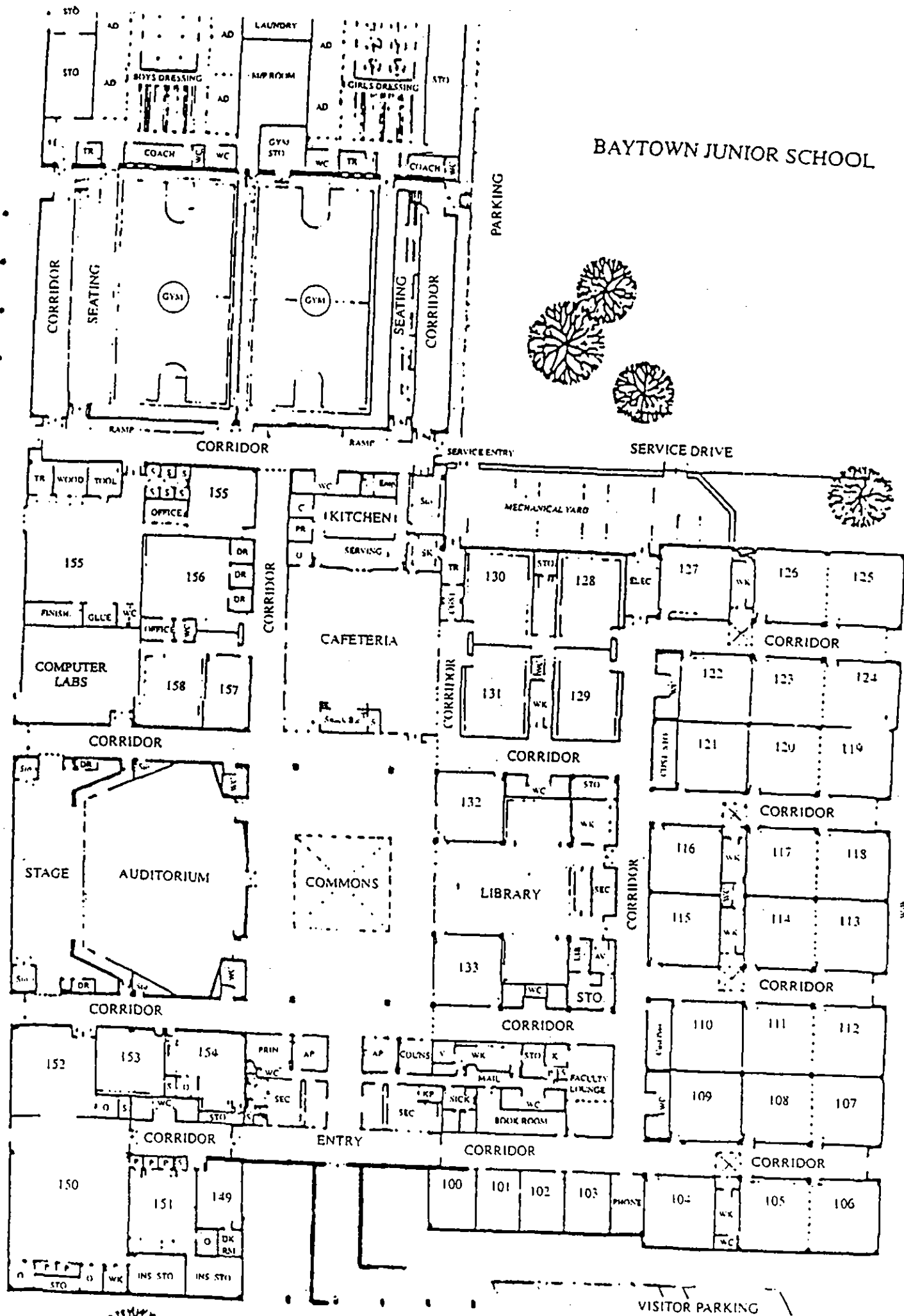
STERLING HIGH VOCATIONAL BLDGS.
 300 W. BAKER RD.
 FLOOR PLAN

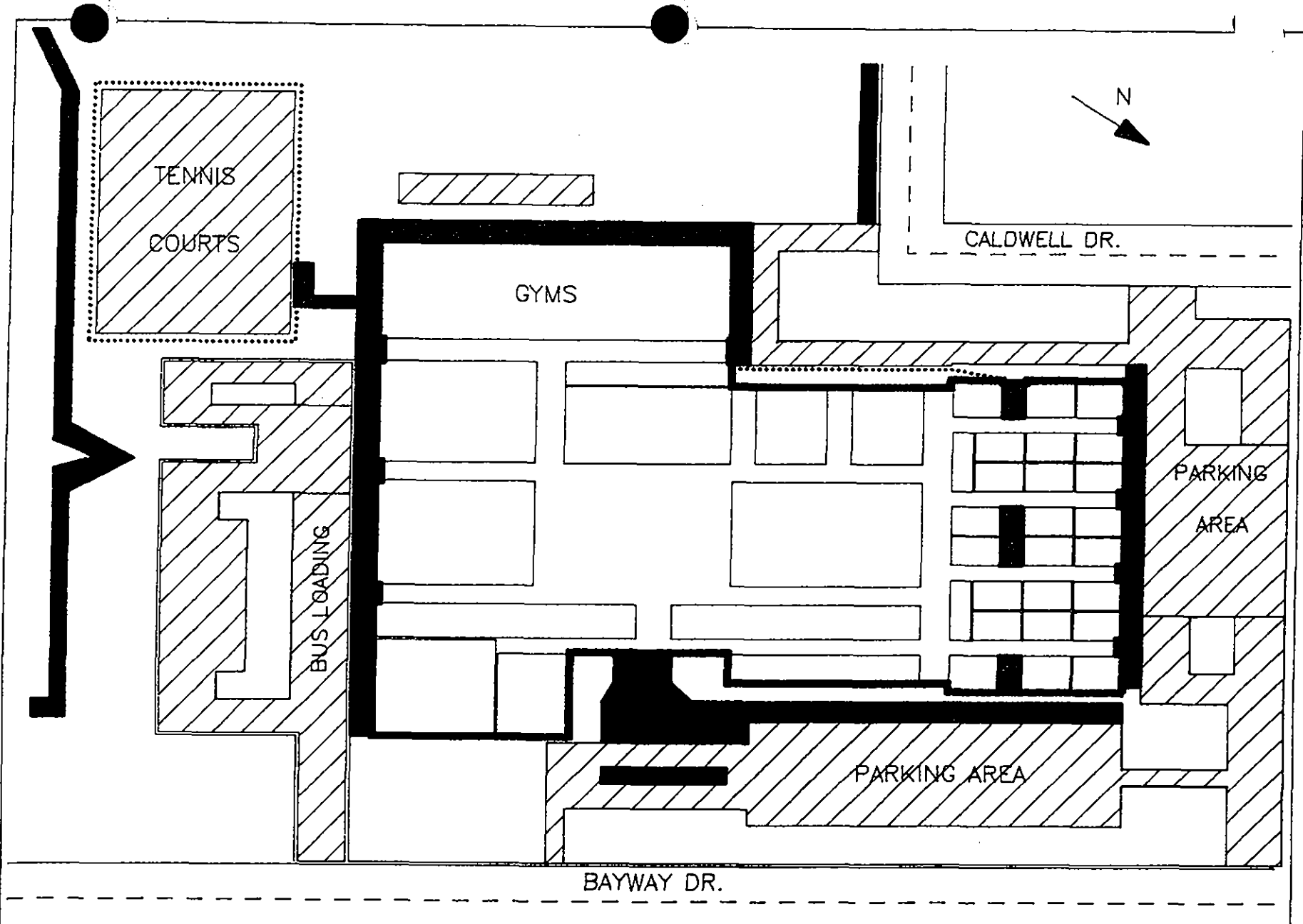
G.C.C.I.S.D.
 No Scale

DRG.# STE2ISM02
 DATE:DEC. 11, 1991
 DRN BY:WAYNE JUTH

Junior School
Locations

BAYTOWN JUNIOR SCHOOL

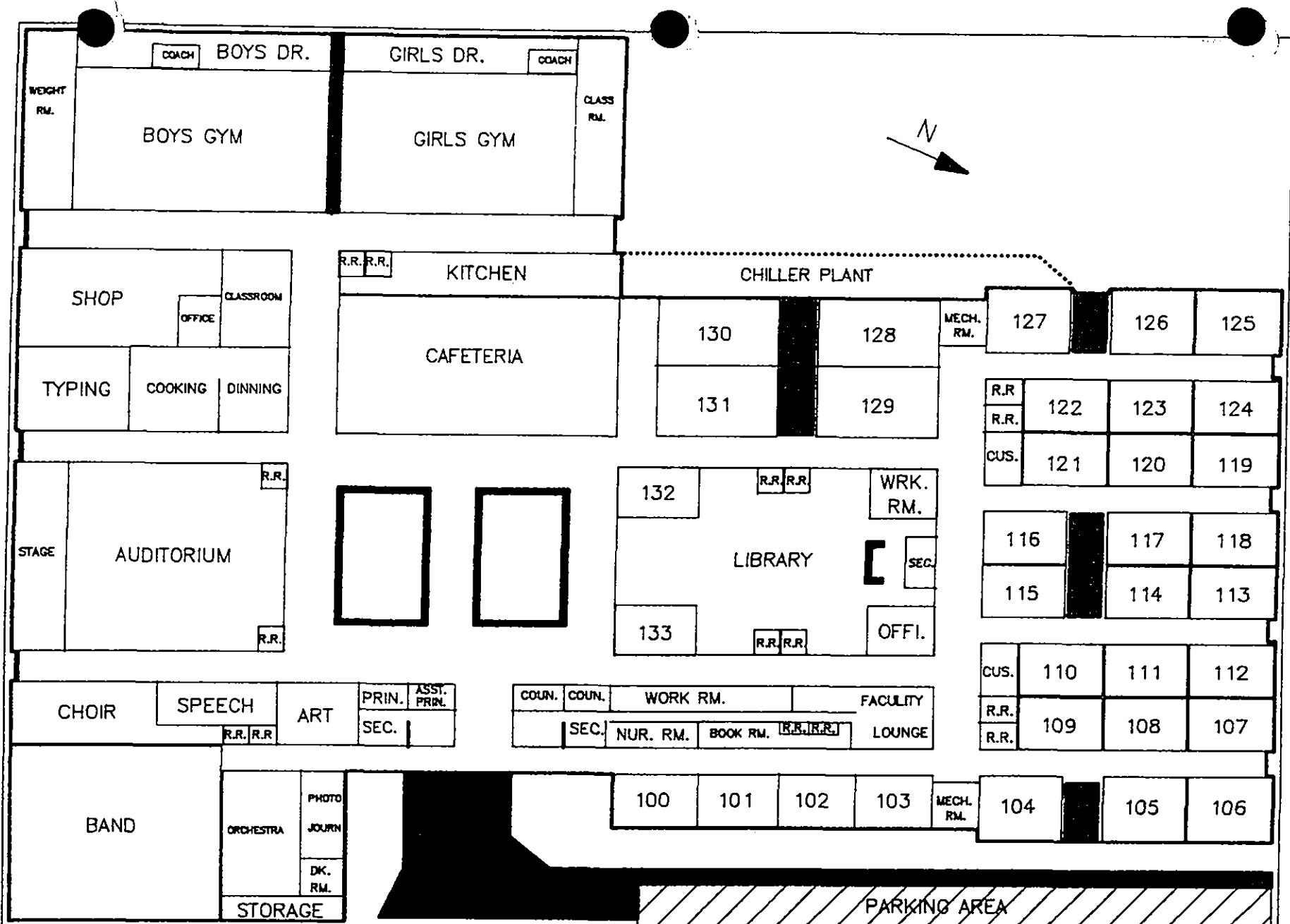




BAYTOWN JR.
 7707 BAYWAY DR.
 SITE PLAN

G.C.C.I.S.D.
 No Scale

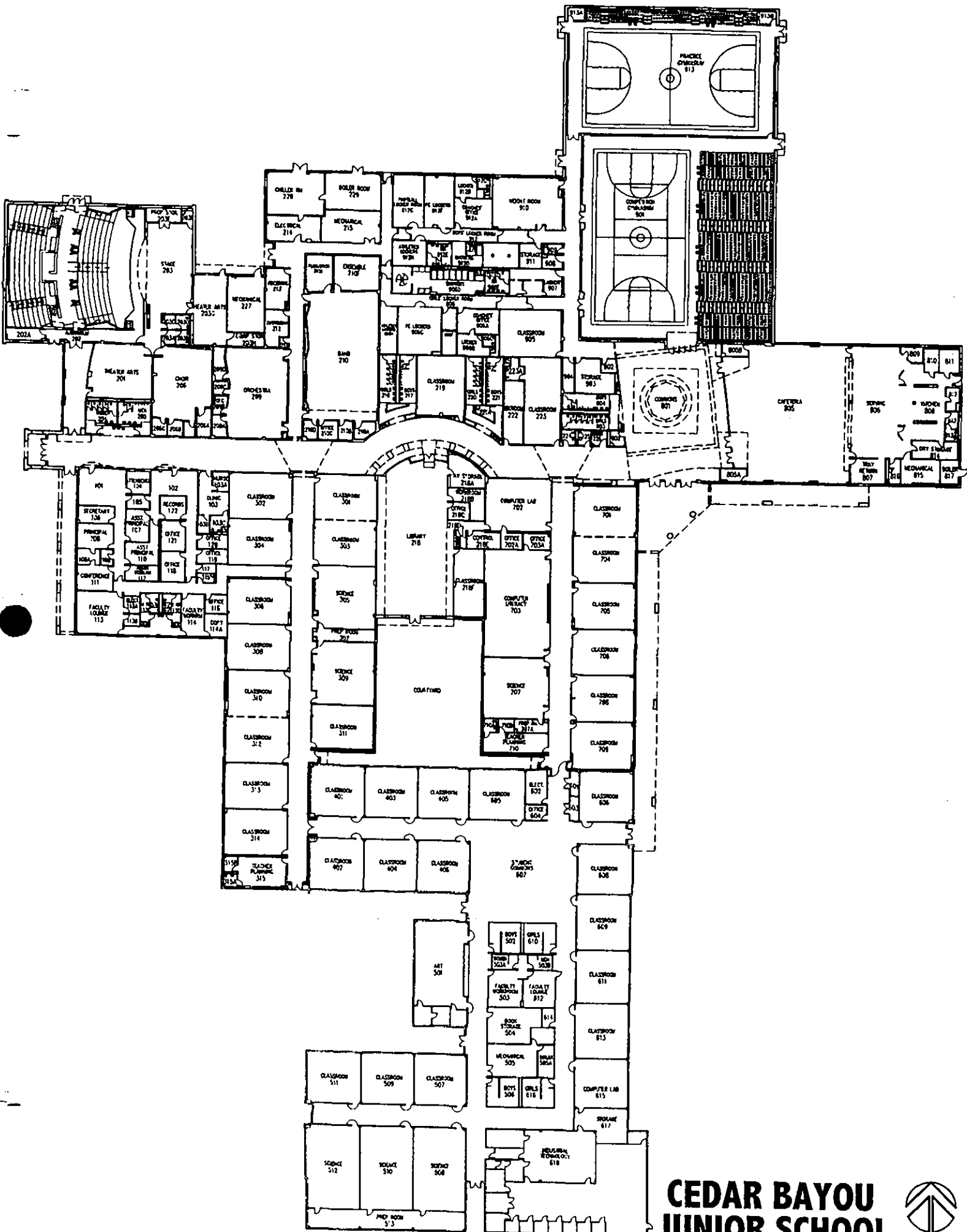
DRG.# BAYJOSM06
 DATE:OCT. 02, 1991
 DRN BY:WAYNE JUTH

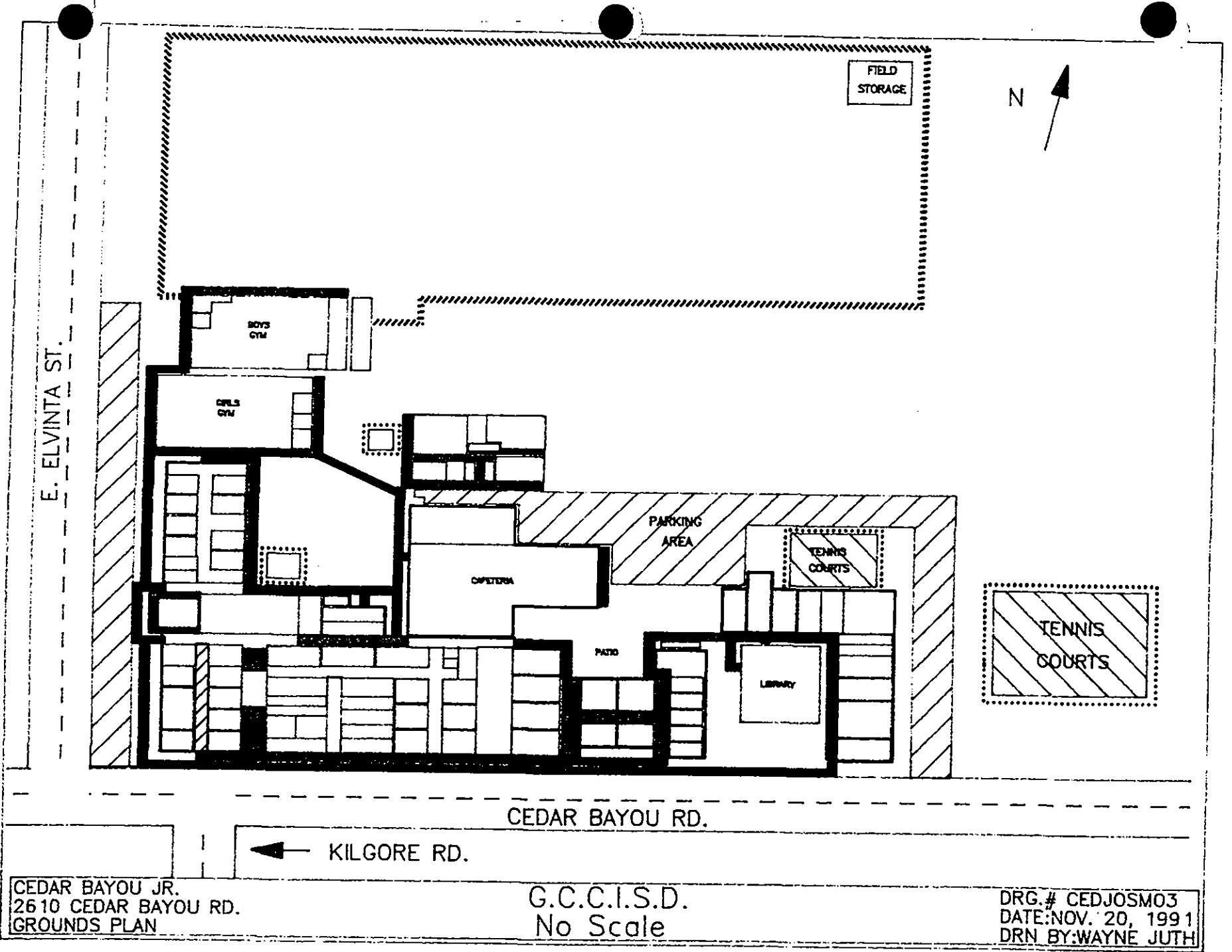


BAYTOWN JR.
7707 BAYWAY DR.
FLOOR PLAN

G.C.C.I.S.D.
No Scale

DRG.# BAYJISM06
DATE:SEP. 20, 1991
DRN BY:WAYNE JUTH

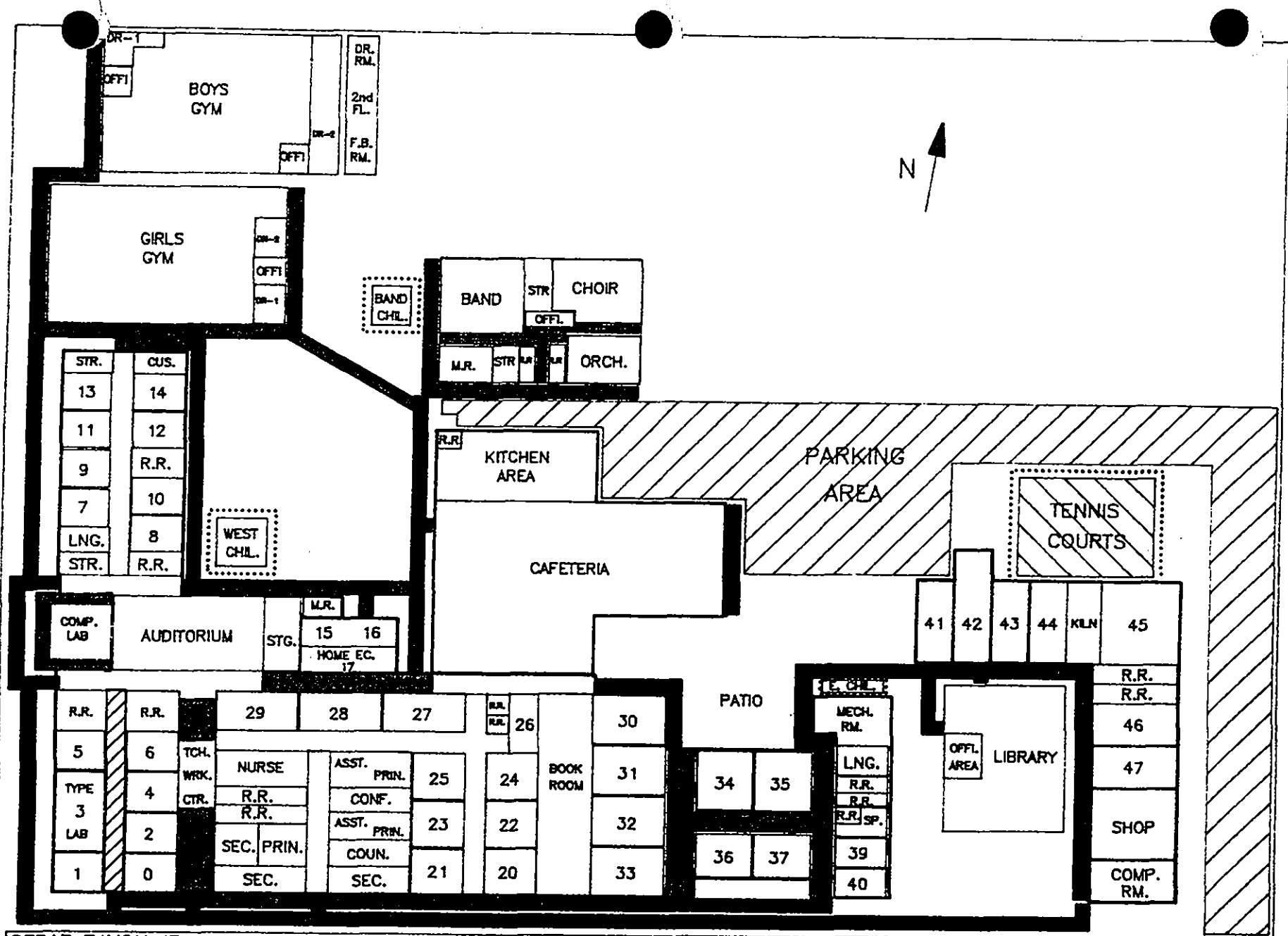




CEDAR BAYOU JR.
 2610 CEDAR BAYOU RD.
 GROUNDS PLAN

G.C.C.I.S.D.
 No Scale

DRG.# CEDJOSM03
 DATE:NOV. 20, 1991
 DRN BY:WAYNE JUTH



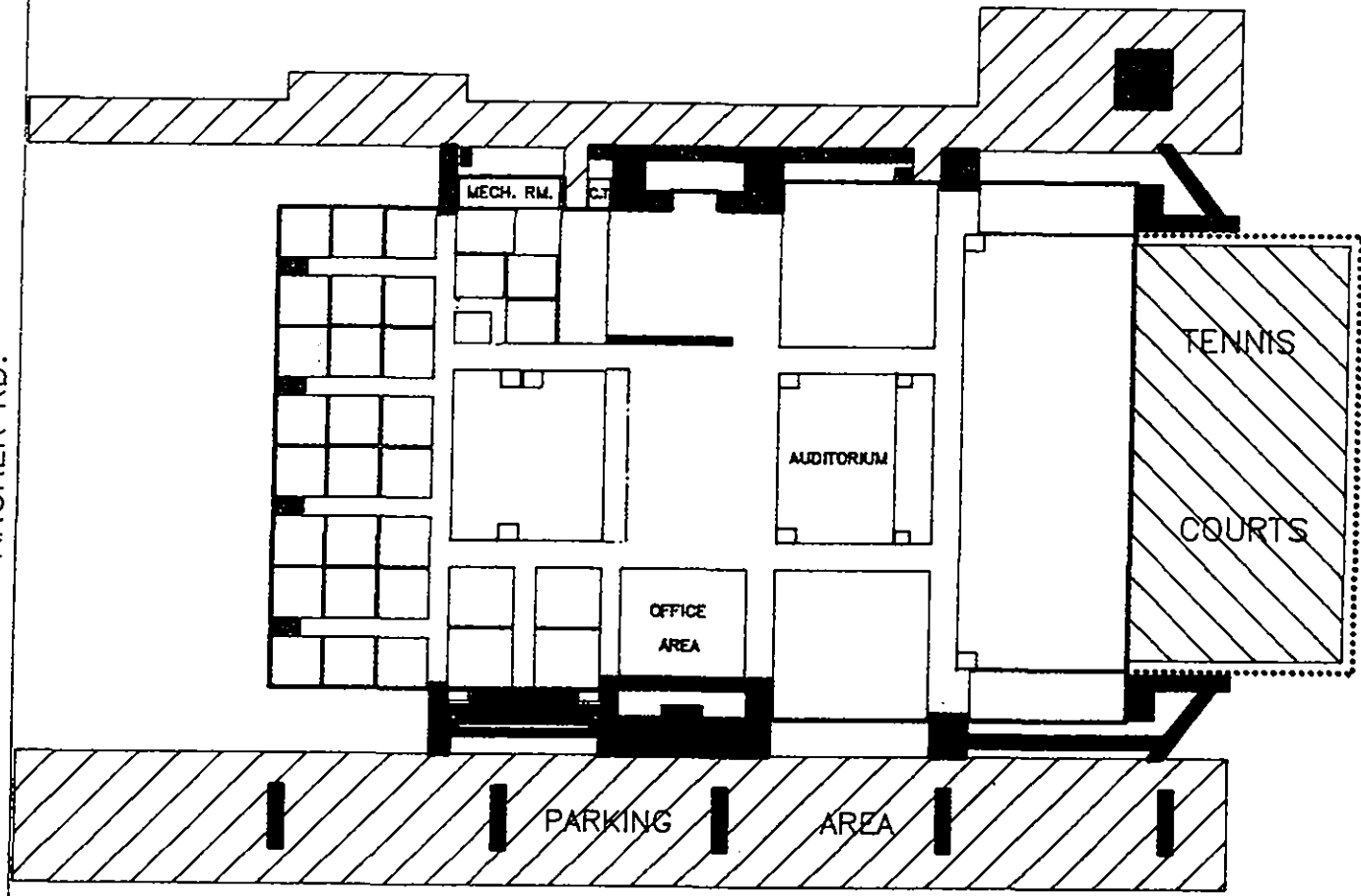
CEDAR BAYOU JR.
 2610 CEDAR BAYOU RD.
 FLOOR PLAN

G.C.C.I.S.D.
 No Scale

DRG.# CEDJISM03
 DATE:NOV. 19, 1991
 DRN BY:WAYNE JUTH



ARCHER RD.

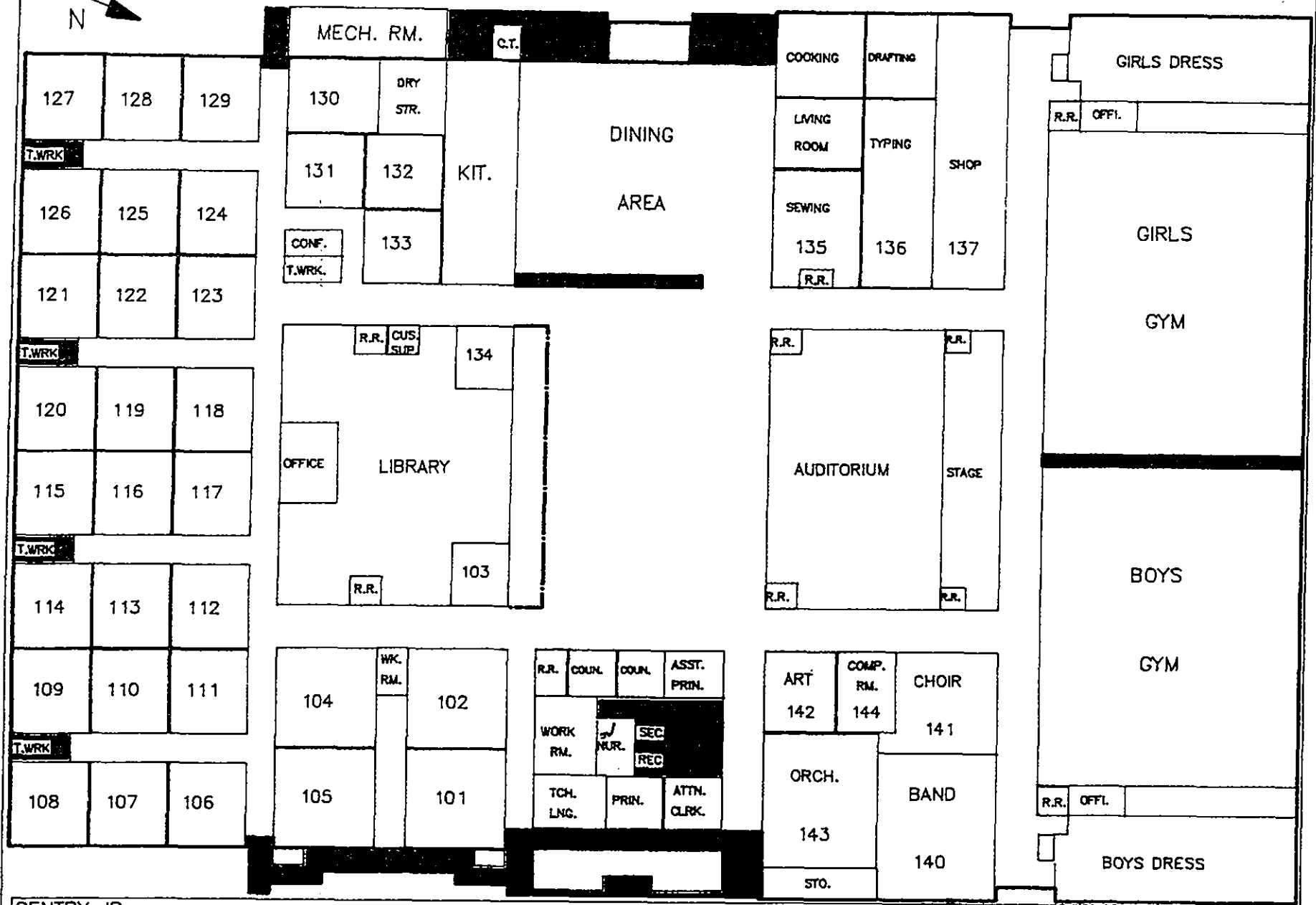


GENTRY JR.
1919 E. ARCHER RD.
SITE PLAN

G.C.C.I.S.D.
No Scale

DRG.# GENJOSM07
DATE:OCT. 23, 1991
DRN BY:WAYNE JUTH

N





GENTRY JR.
 1919 E. ARCHER RD.
 FLOOR PLAN

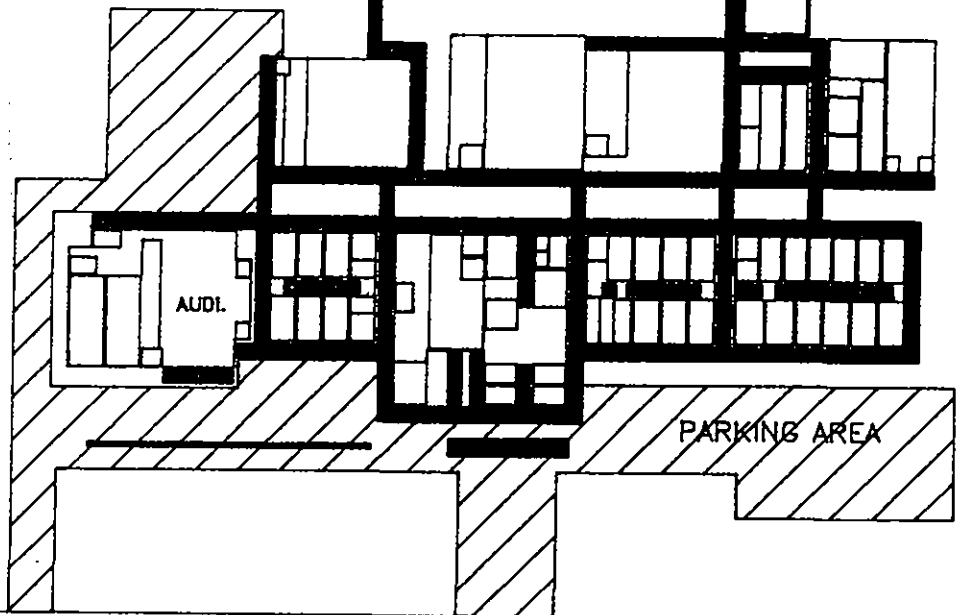
G.C.C.I.S.D.
 No Scale

DRG.# GENJISM07
 DATE: OCT. 18, 1991
 DRN BY: WAYNE JUTH

EAST HOUSTON RD.



HIGHLANDS
SPORTS
COMPLEX

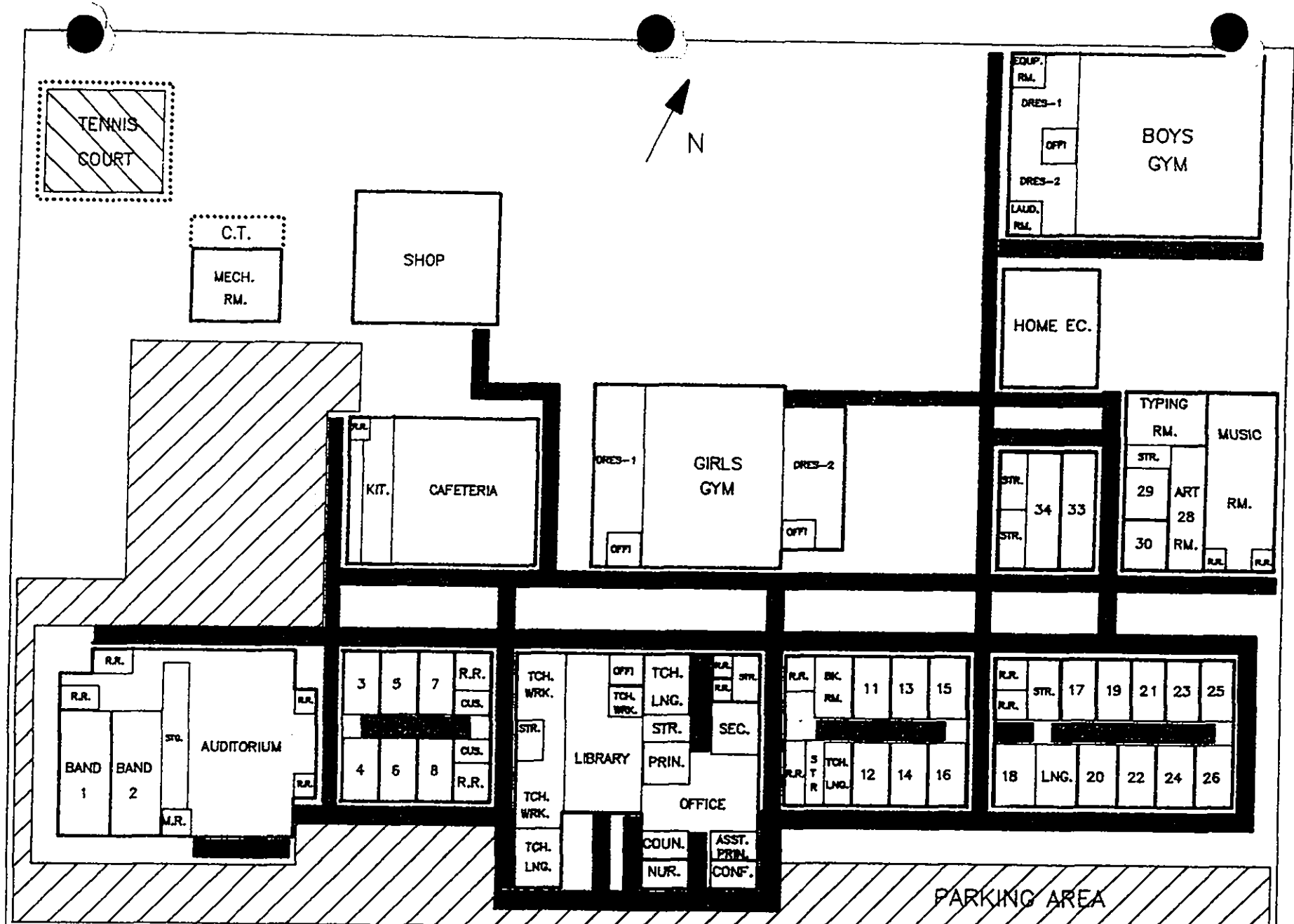


EAST WALLISVILLE RD.

HIGHLANDS JR.
1212 E. WALLISVILLE RD.
SITE PLAN

G.C.C.I.S.D.
No Scale

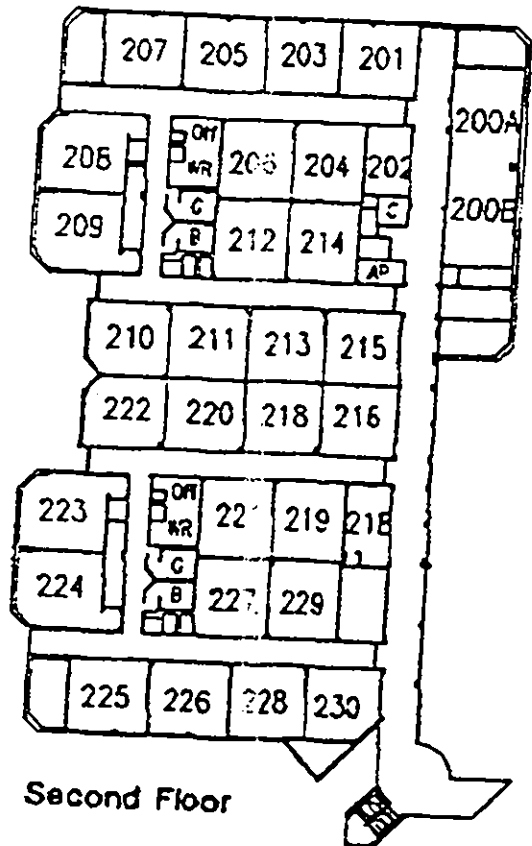
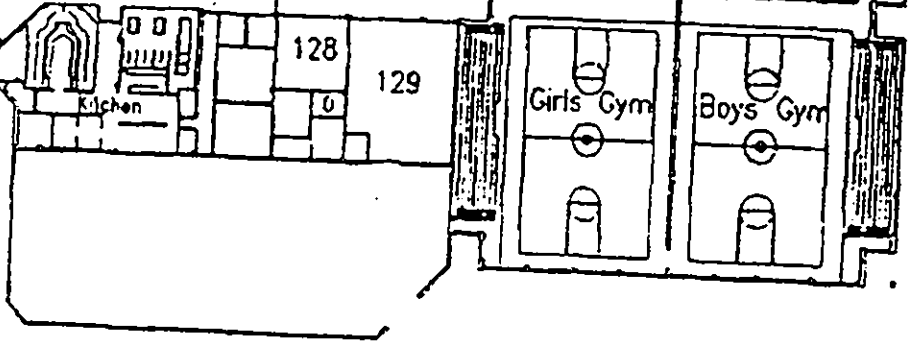
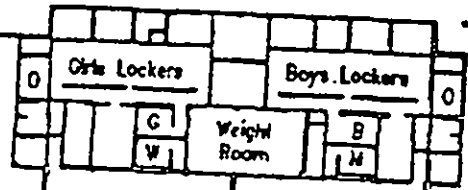
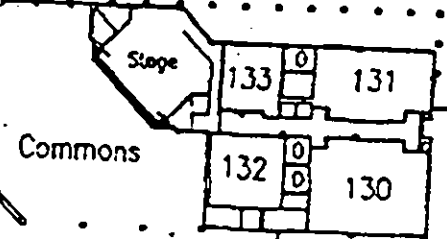
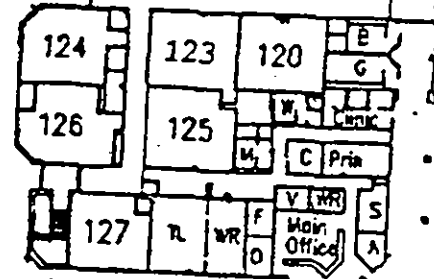
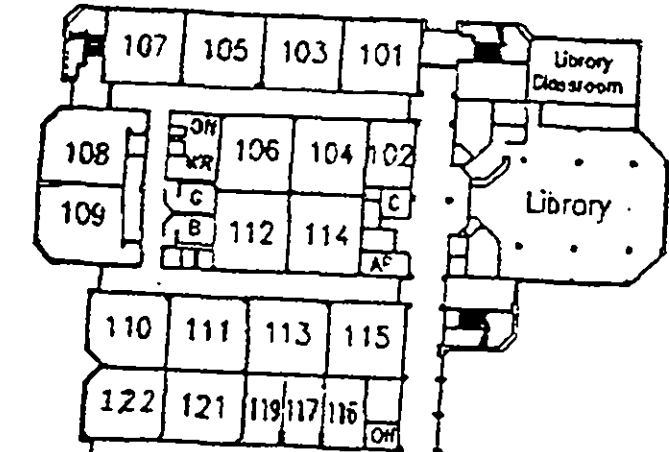
DRG.# HGHJOSM04
DATE:OCT. 13, 1991
DRN BY:WAYNE JUTH



HIGHLANDS JR.
 1212 E. WALLISVILLE RD.
 FLOOR PLAN

G.C.C.I.S.D.
 No Scale

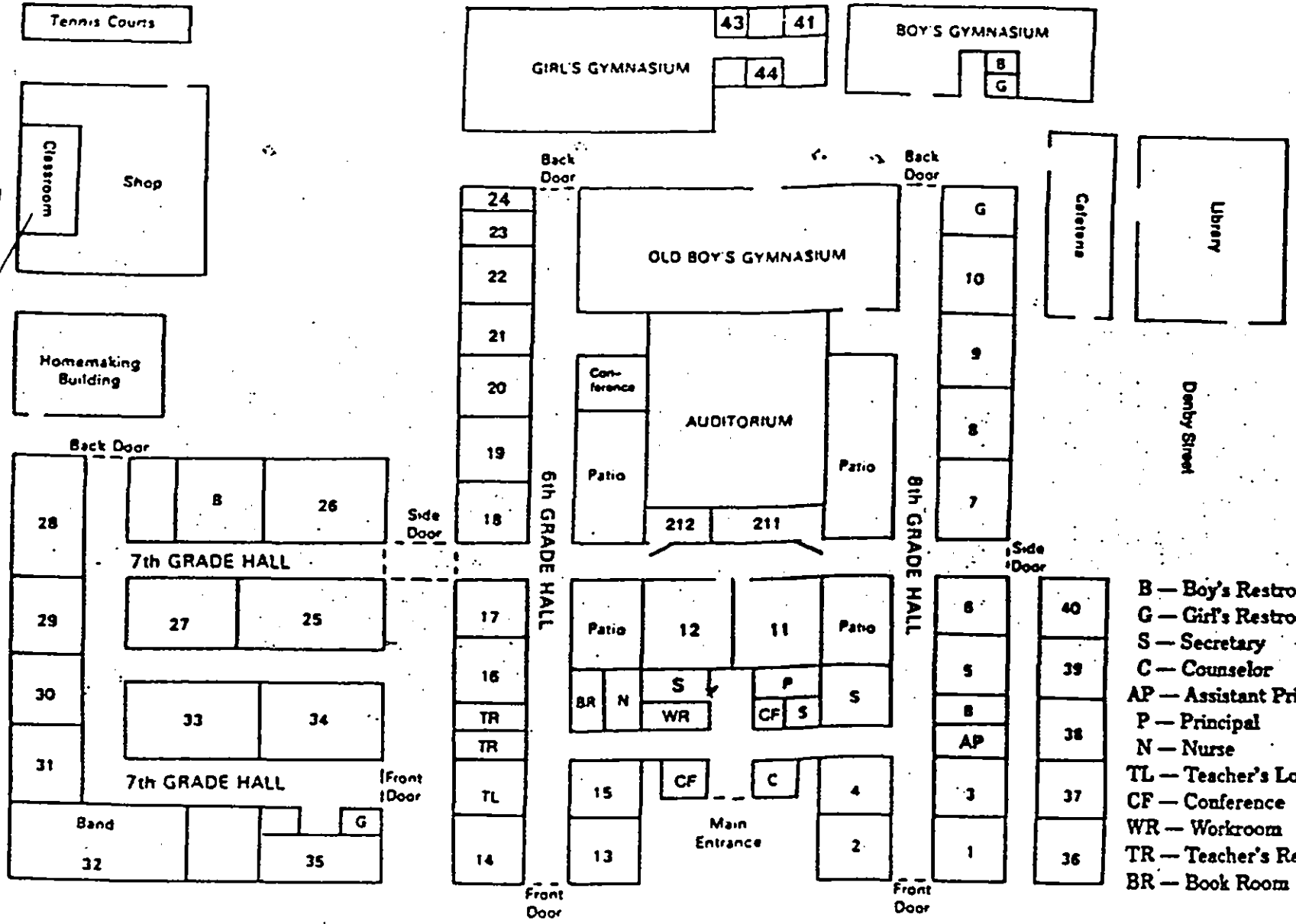
DRG.# HGHJISM04
 DATE:OCT. 24, 1991
 DRN BY:WAYNE JUTH



Second Floor

First Floor

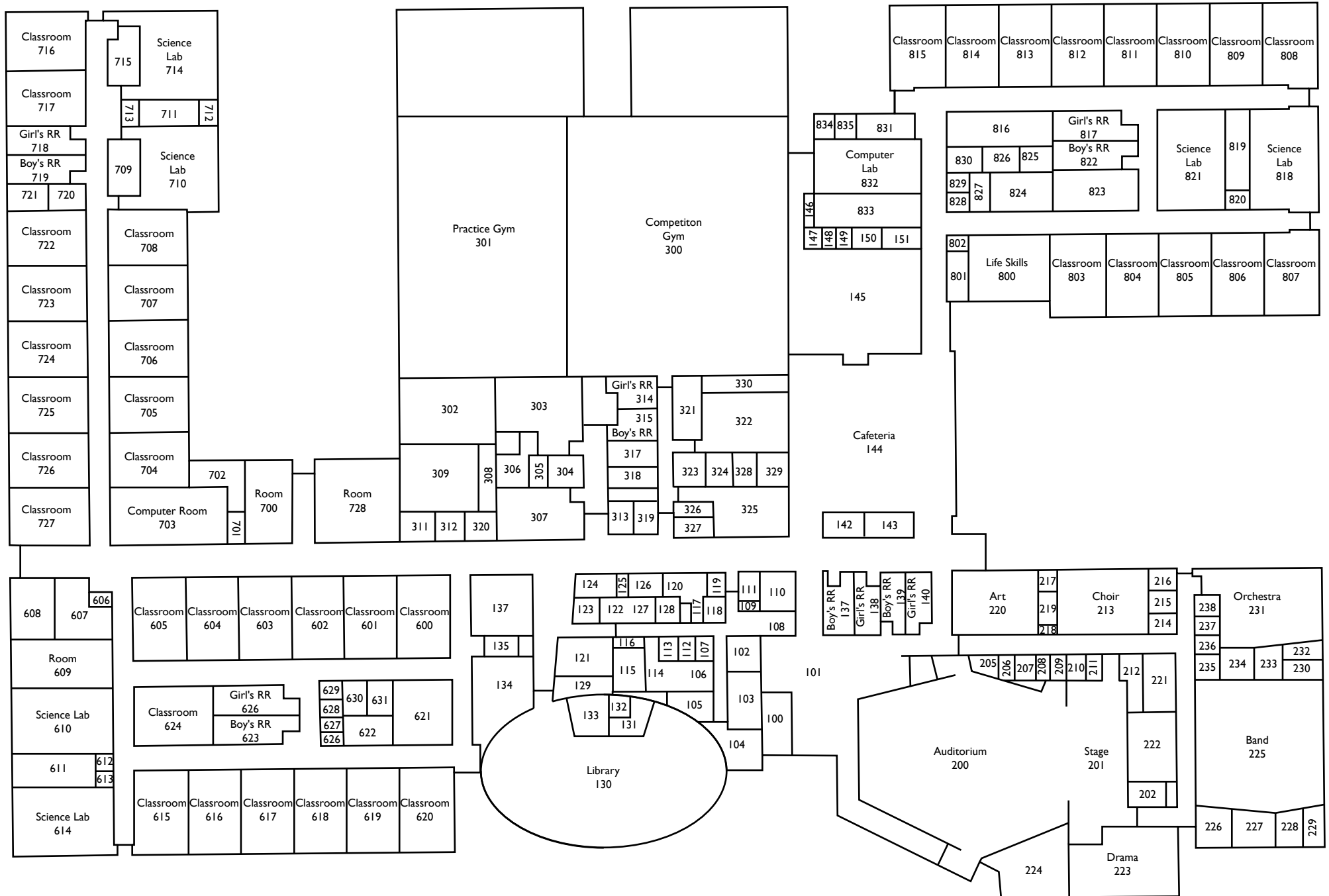
Demolished



- B — Boy's Restroom
- G — Girl's Restroom
- S — Secretary
- C — Counselor
- AP — Assistant Principal
- P — Principal
- N — Nurse
- TL — Teacher's Lounge
- CF — Conference
- WR — Workroom
- TR — Teacher's Restroom
- BR — Book Room

TEMPORARY DRAFT

HORACE MANN JUNIOR SCHOOL
610 S PRUETT



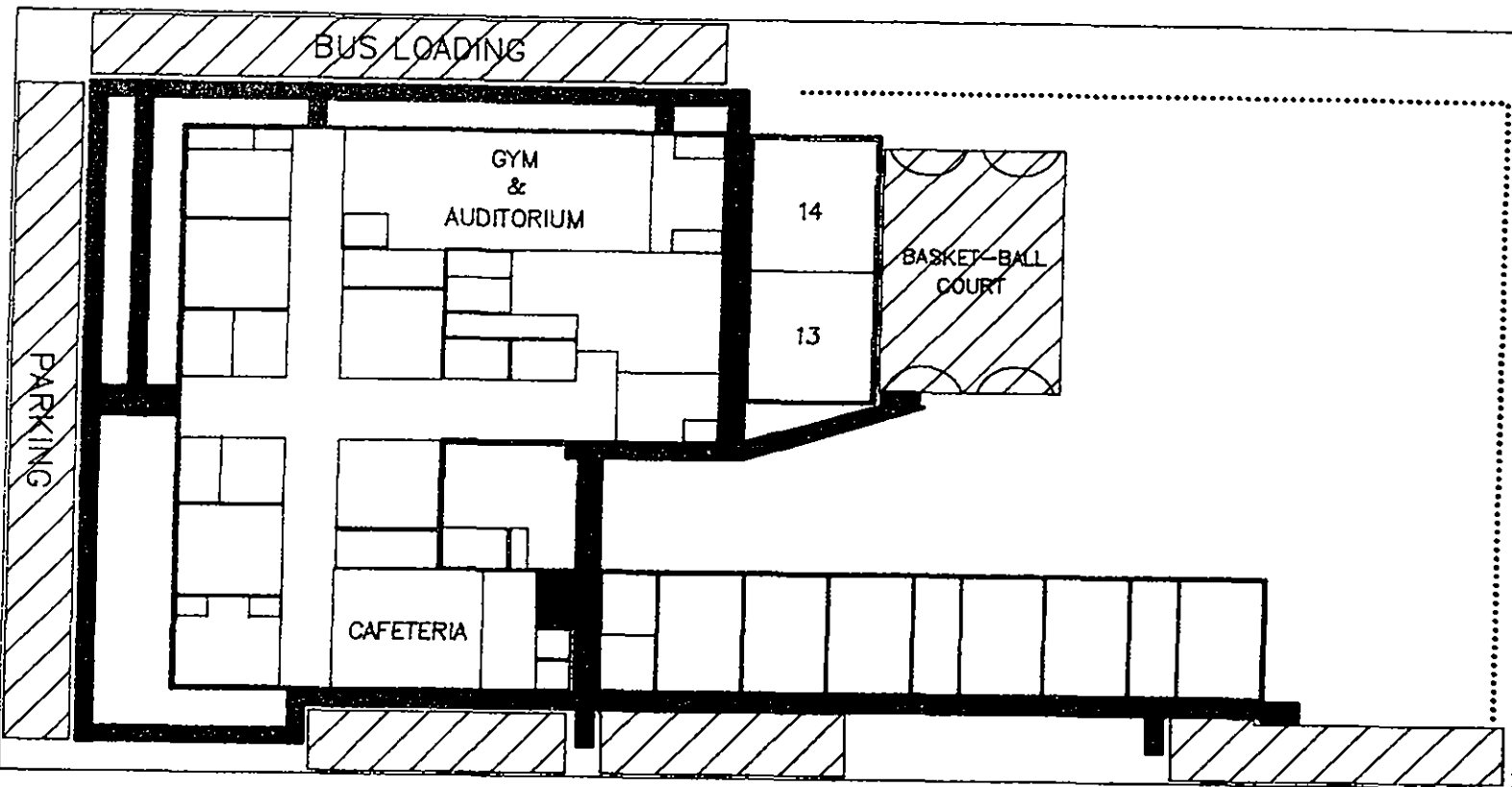
Elementary
Locations



DALLAS ST.

E. HOMAN ST.

AUSTIN ST.



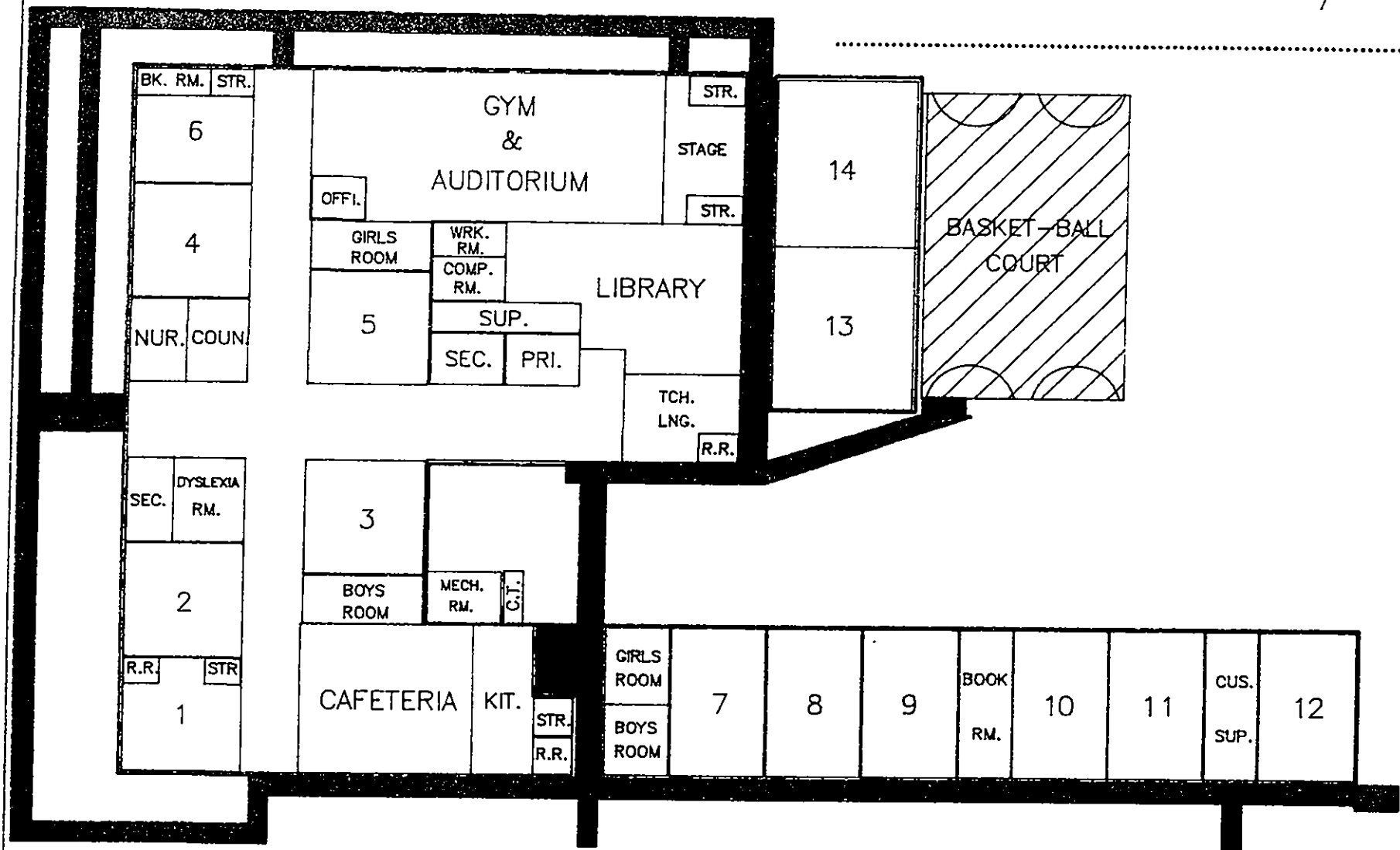
ALVA ST.

DALLAS ST.

ALAMO ELEM. SCHOOL
 1801 AUSTIN ST.
 SITE PLAN

G.C.C.I.S.D.
 No Scale

DRG.# ALAMISM08
 DATE:JAN. 13, 1992
 DRN BY:WAYNE JUTH

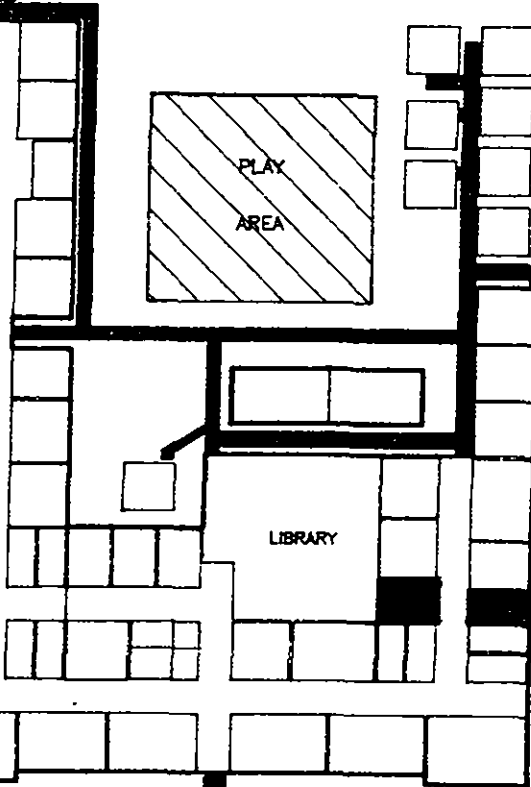
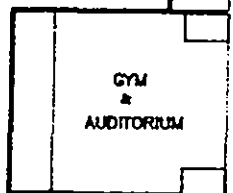

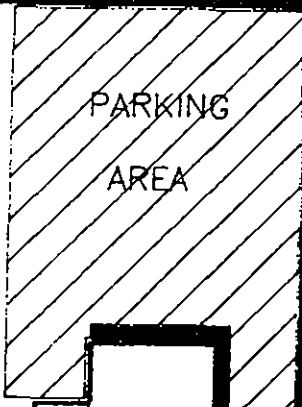



ALAMO ELEM. SCHOOL
1801 AUSTIN ST.
FLOOR PLAN

G.C.C.I.S.D.
No Scale

DRG.# ALAMISM08
DATE:JAN. 13, 1992
DRN BY:WAYNE JUTH

E. WRIGHT AVE.



N. SIXTH ST.

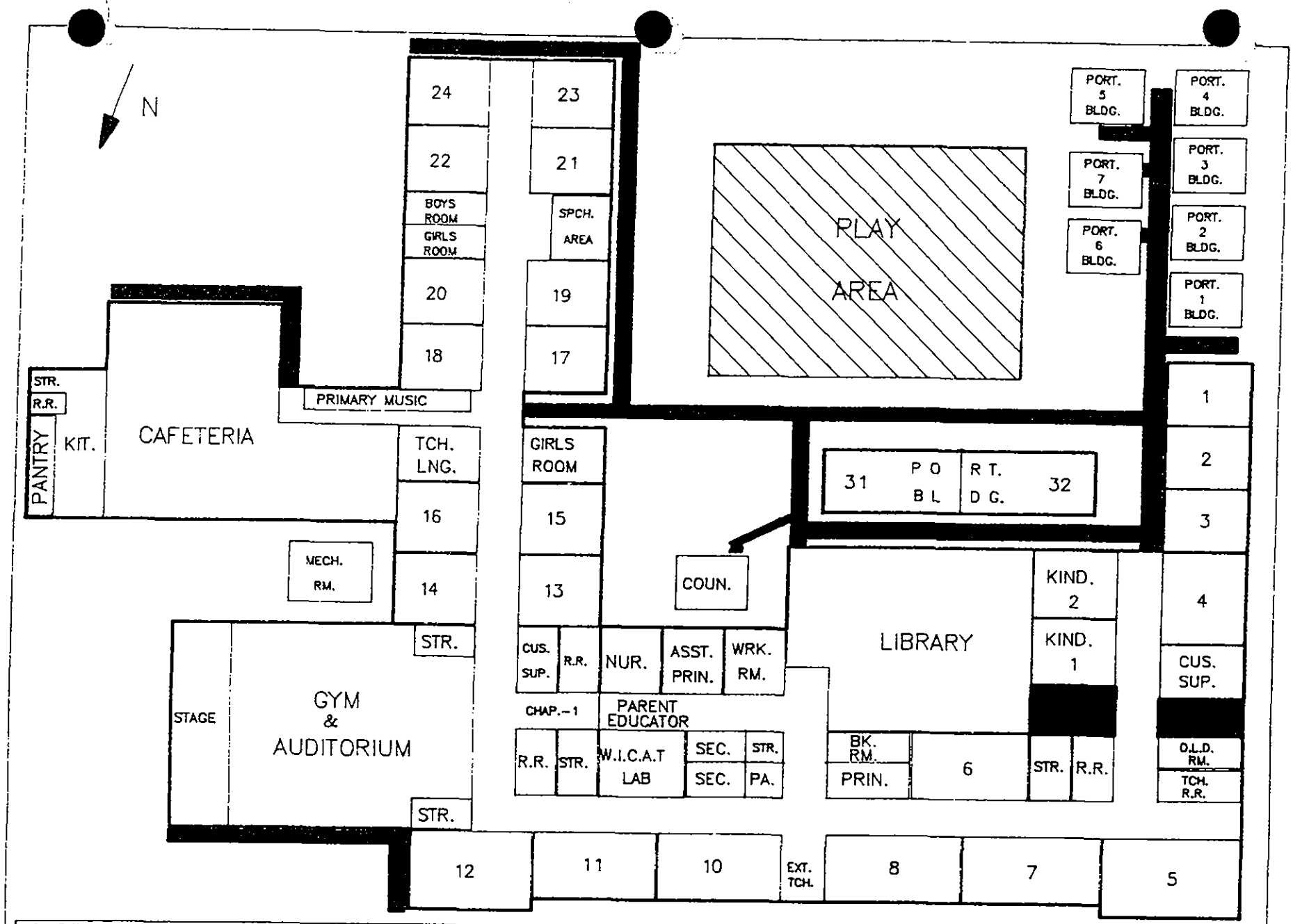
N. FOURTH ST.

E. JAMES AVE.

ASHBEL SMITH ELEM.
403 E. JAMES
SITE PLAN

G.C.C.I.S.D.
No Scale

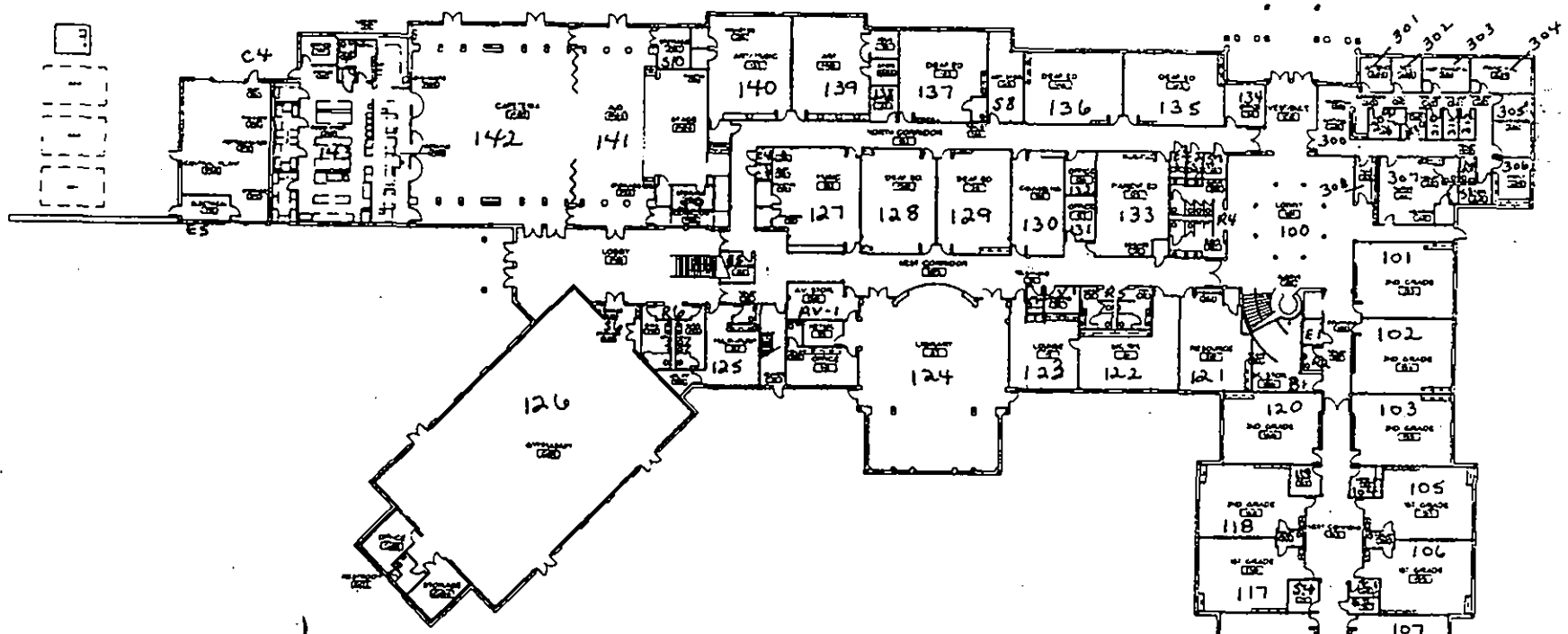
DRG.# ASMTHOSM09
DATE: JAN. 15, 1992
DRN BY: WAYNE JUTH



ASHBEL SMITH ELEM.
403 E. JAMES
FLOOR PLAN

G.C.C.I.S.D.
No Scale

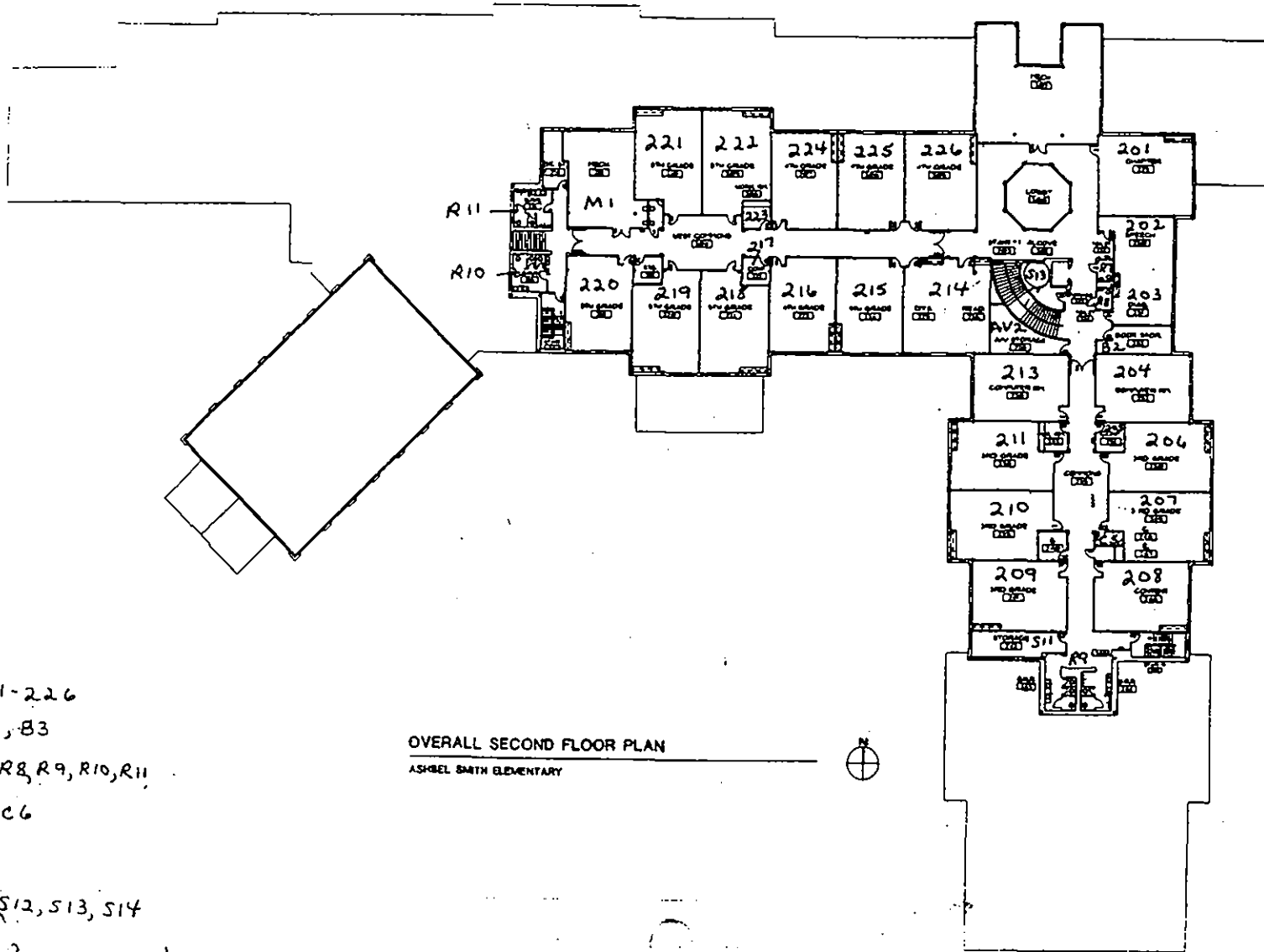
DRG.# ASMTHISM09
DATE:JAN. 15, 1992
DRN BY:WAYNE JUTH



- Rooms 100-143
300-312
- Bookroom B1
- Restrooms R1, R2, R3, R4, R5, R6
- Custodian C1, C2, C3, C4
- Storage S1, S2, S3, S4, S5, S6, S7, S8, S9, S10
- Audiovisual AV1
- Engineering/Equip. E1, E2, E3, E4, E5
- Telephones T1, T2
- Lending V1
- Others K1, K2

OVERALL FIRST FLOOR PLAN
ASHBEL SIXTH ELEMENTARY





OVERALL SECOND FLOOR PLAN
ASHBEL SMITH ELEMENTARY

- Rooms 201-226
- book rooms B2, B3
- restrooms R7, R8, R9, R10, R11
- custodian C5, C6
- mechanical M1
- storage S11, S12, S13, S14
- radiovisual 2

STEPHEN F. WINSTON ELEMENTARY

"A GREAT PLACE TO LEARN"



* Revised
7/01

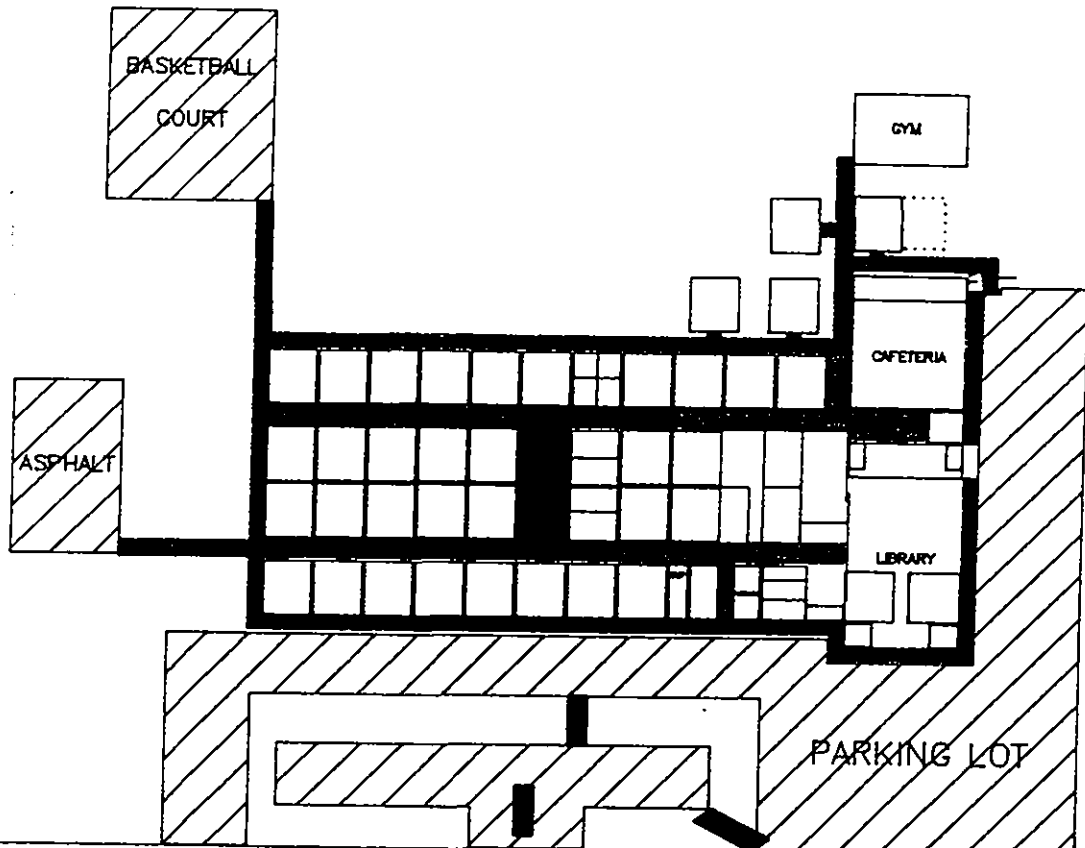
12

30x

K

2

2



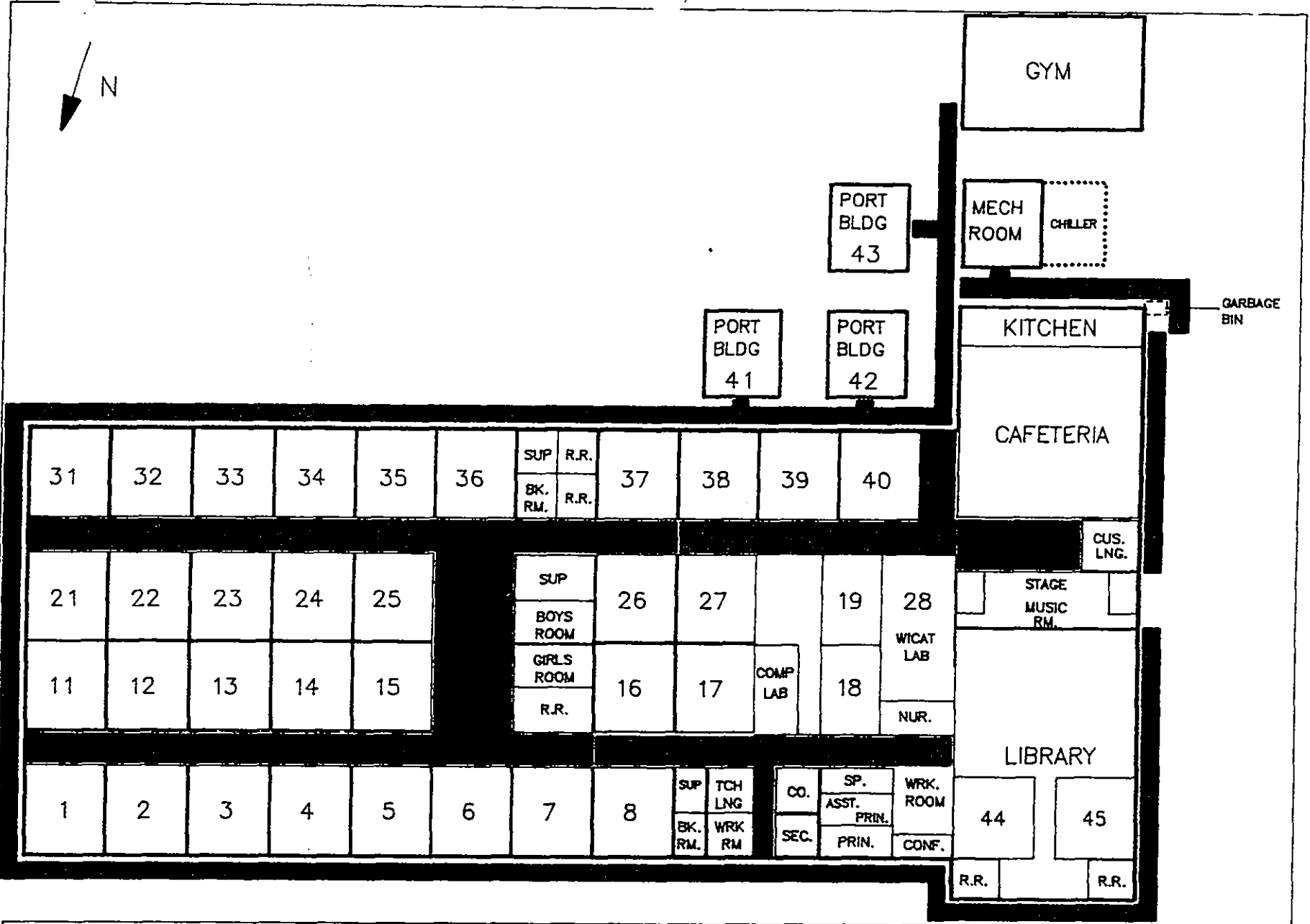
MASSEY - THOMP KINS RD.

RACCOON DR. ->

AUSTIN ELEM.
3022 MASSEY-THOMP KINS RD.
SITE PLAN

G.C.C.I.S.D.
No Scale

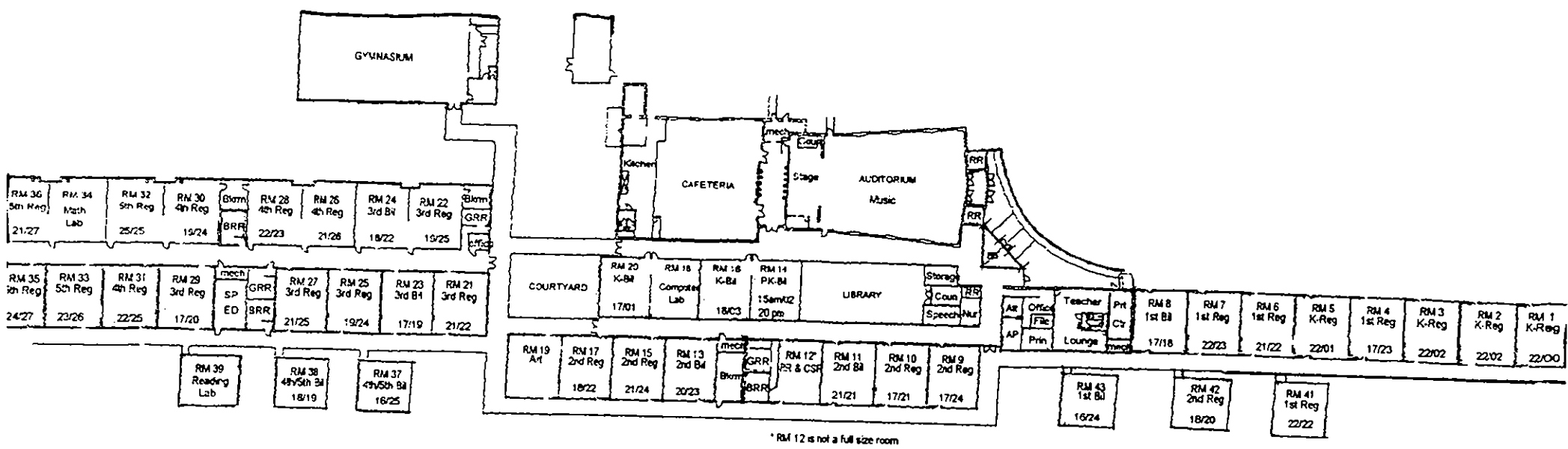
DRG.# AUSOSM10
DATE:AUG. 6, 1991
DRN BY:WAYNE JUTHI



AUSTIN ELEM.
3022 MASSEY-THOMPINS RD.
FLOOR PLAN

G.C.C.I.S.D.
No Scale

DRG.# AUSISM10
DATE:AUG. 6, 1991
DRN.BY:WAYNE JUTH

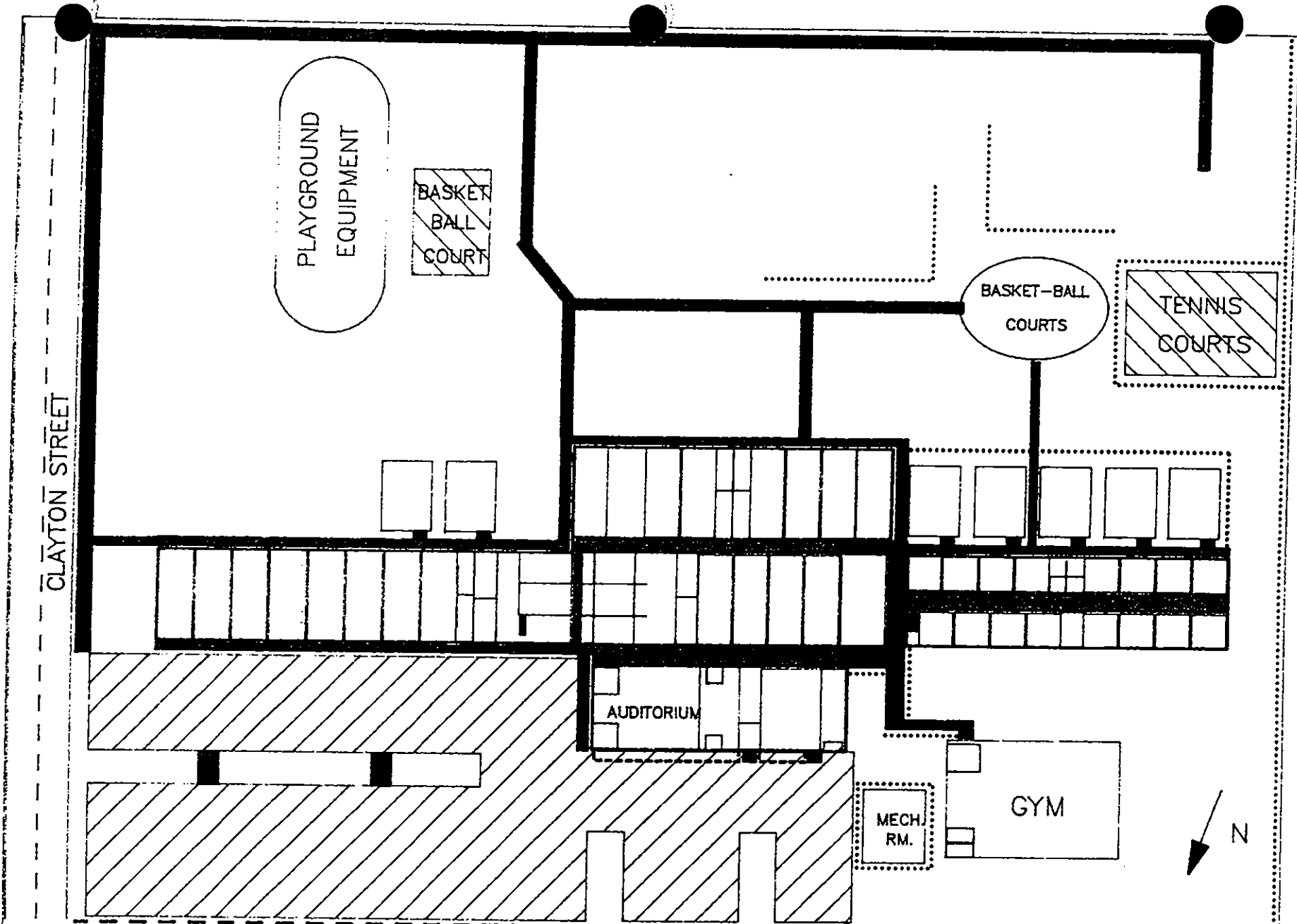


* RM 12 is not a full size room

JAMES BOWIE ELEMENTARY SCHOOL

2001-2002

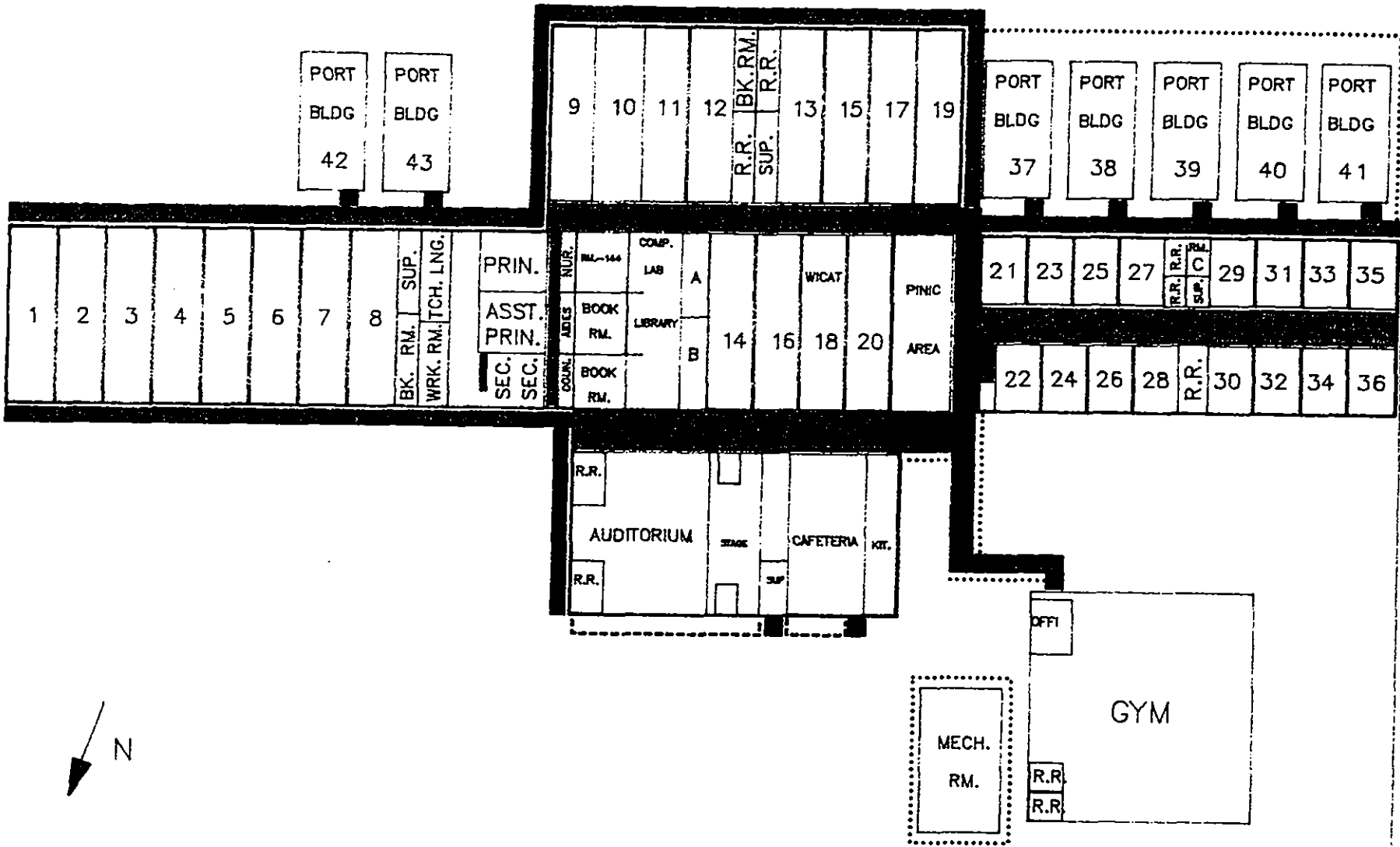
Legend: # of Students/# of desks



JAMES BOWIE ELEM.
 2200 CLAYTON STREET
 SITE PLAN

G.C.C.I.S.D.
 No Scale

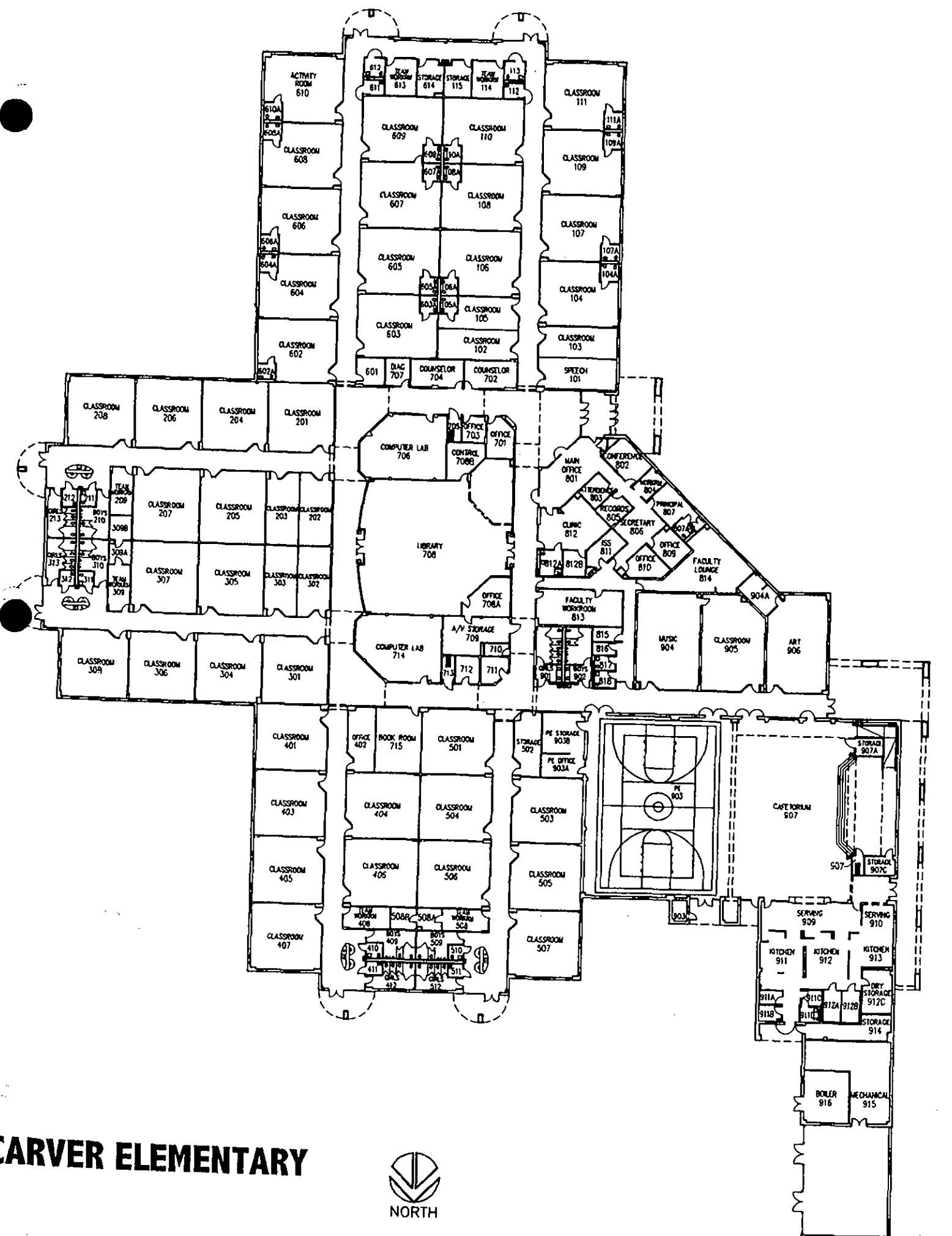
DRG.# BOWIEOSM11
 DATE: JAN. 16, 1992
 DRN BY: WAYNE JUTH



JAMES BOWIE ELEM.
 2200 CLAYTON STREET
 FLOOR PLAN

G.C.C.I.S.D.
 No Scale

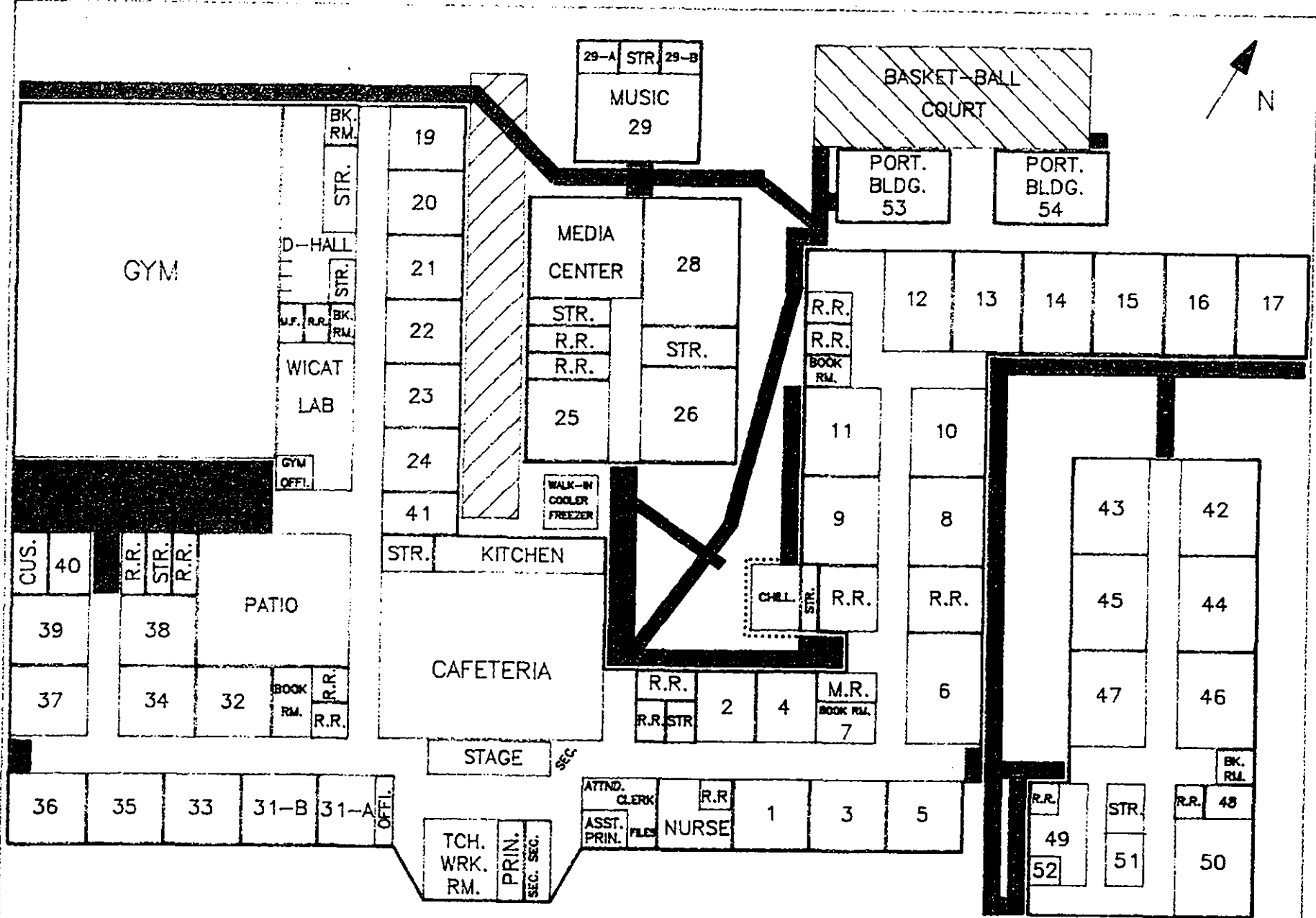
DRG.# BOWIEISM11
 DATE: JAN. 16, 1992
 DRN BY: WAYNE JUTH



CARVER ELEMENTARY



NORTH



G.W. CARVER ELEM.
800 CARVER STREET
FLOOR PLAN

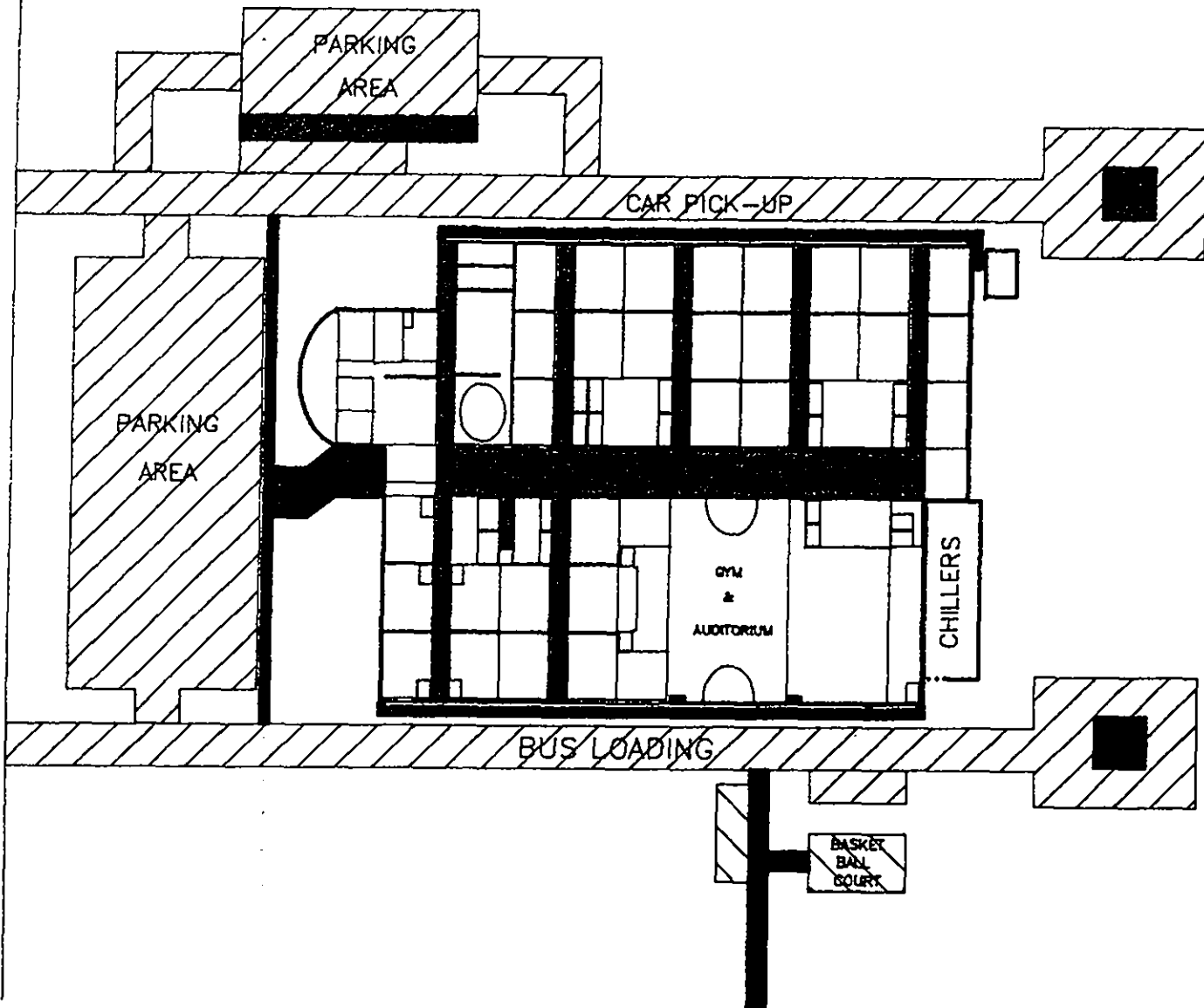
G.C.C.I.S.D.
No Scale

DRG.# CARVERISM12
DATE: JAN. 21, 1992
DRN BY: WAYNE JUTH

Property not owned by GCCISD, given back to Exxon



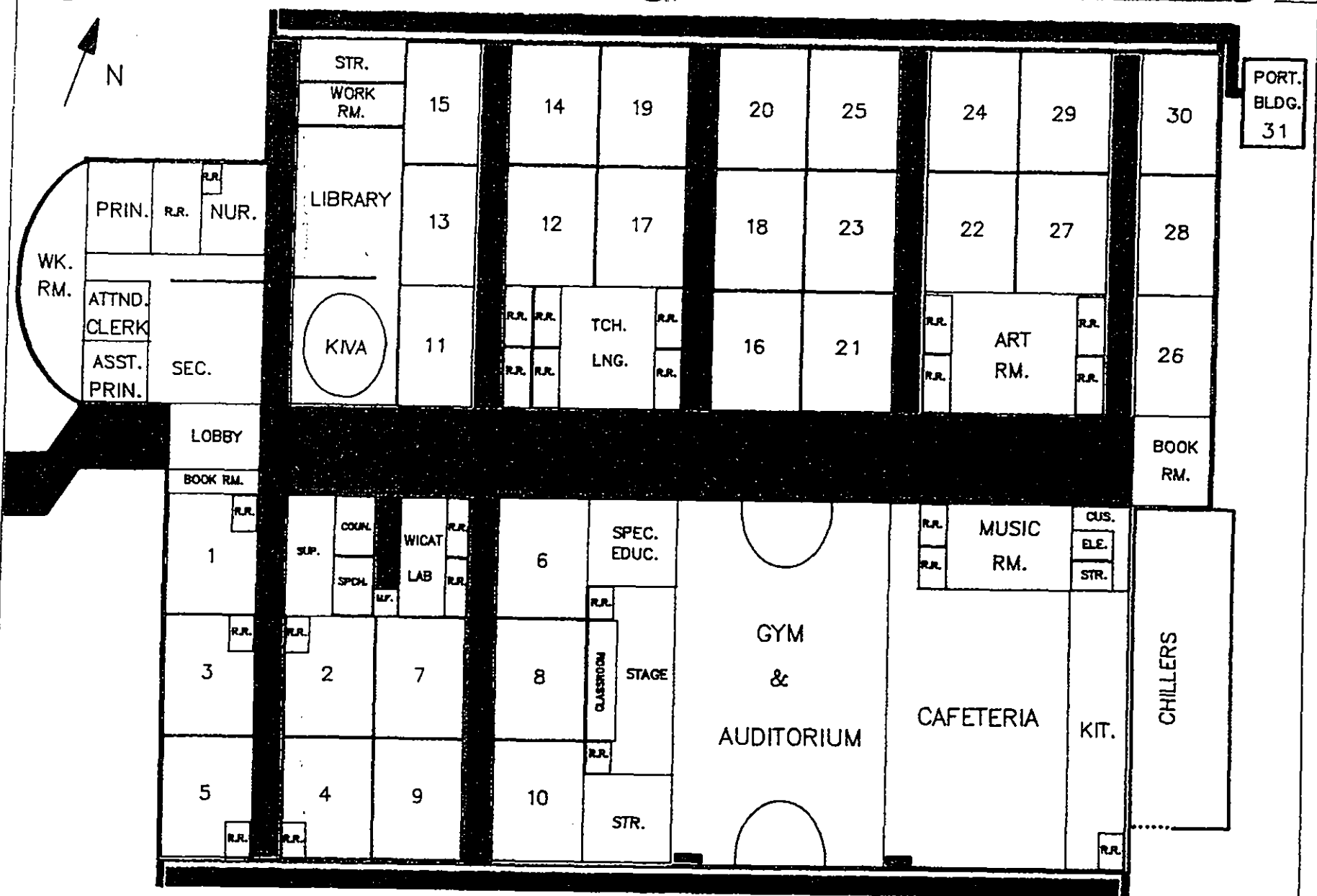
BARKALOO RD.



CROCKETT ELEM.
4500 BARKALOO RD.
SITE PLAN

G.C.C.I.S.D.
No Scale

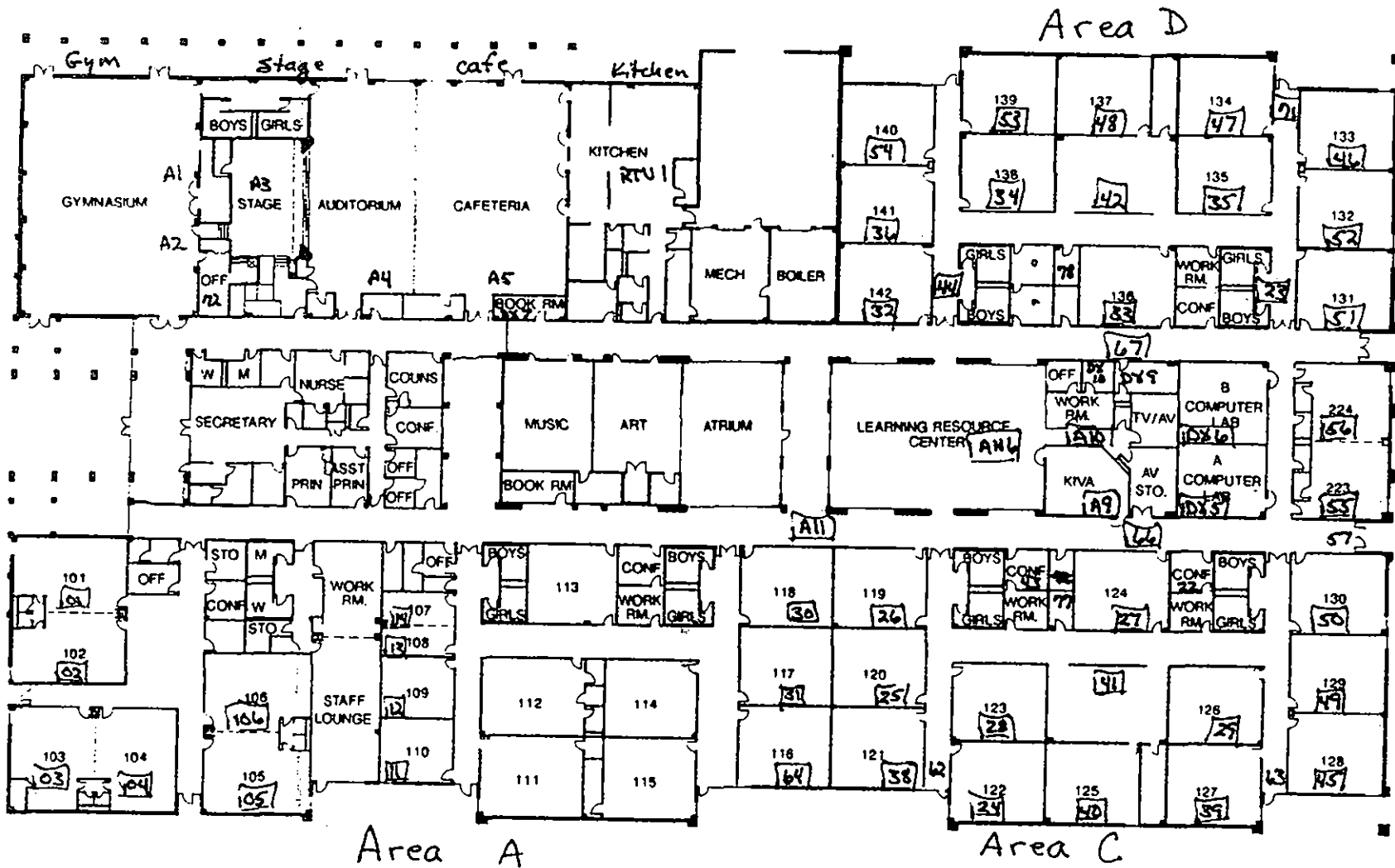
DRG.# CROCKOSM13
DATE: JAN. 22, 1992
DRN BY: WAYNE JUTHI

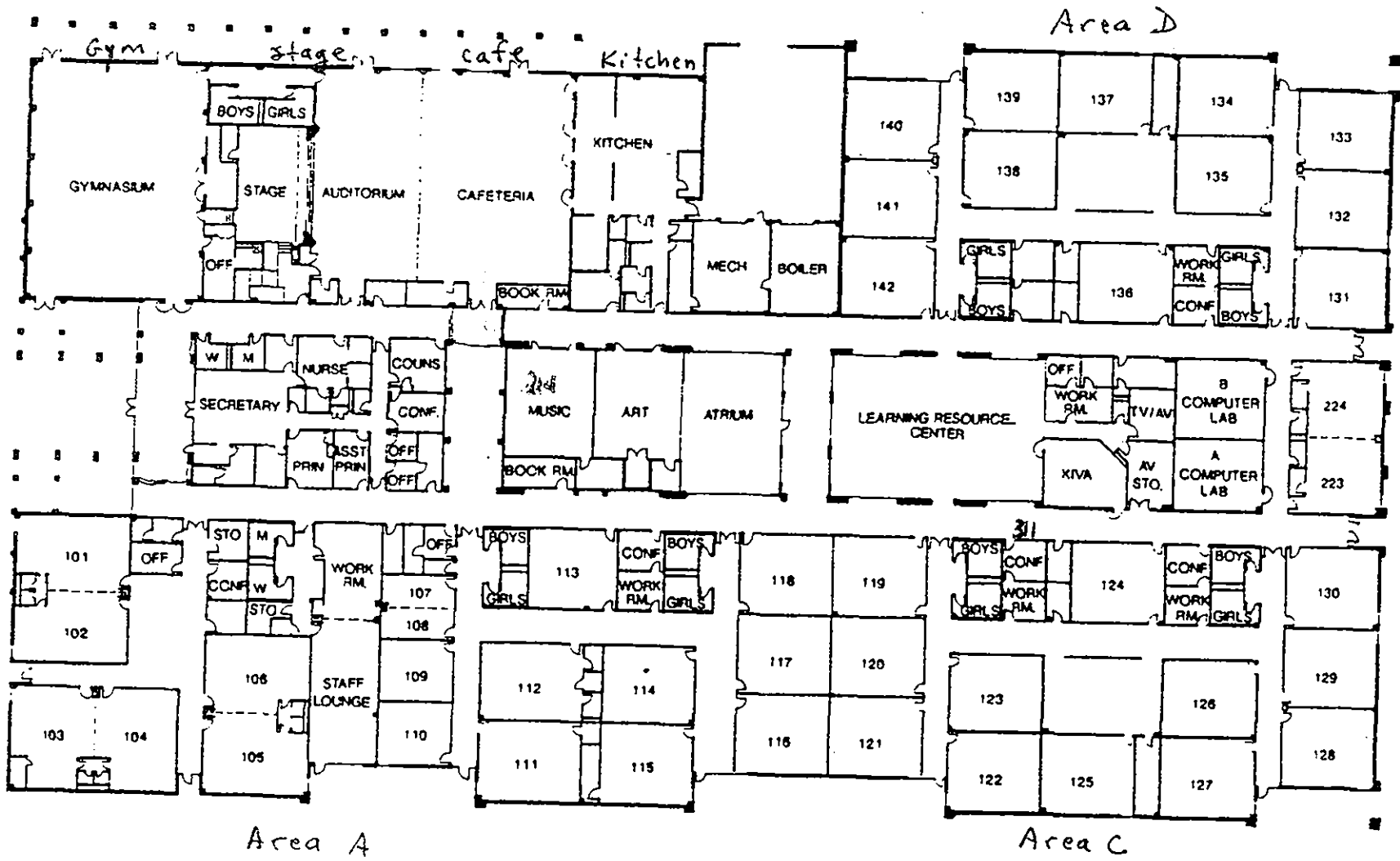


CROCKETT ELEM.
4500 BARKALOO RD.
FLOOR PLAN

G.C.C.I.S.D.
No Scale

DRG.# CROCKISM13
DATE: JAN. 22, 1992
DRN BY: WAYNE JUTH





Area D

Area A

Area C

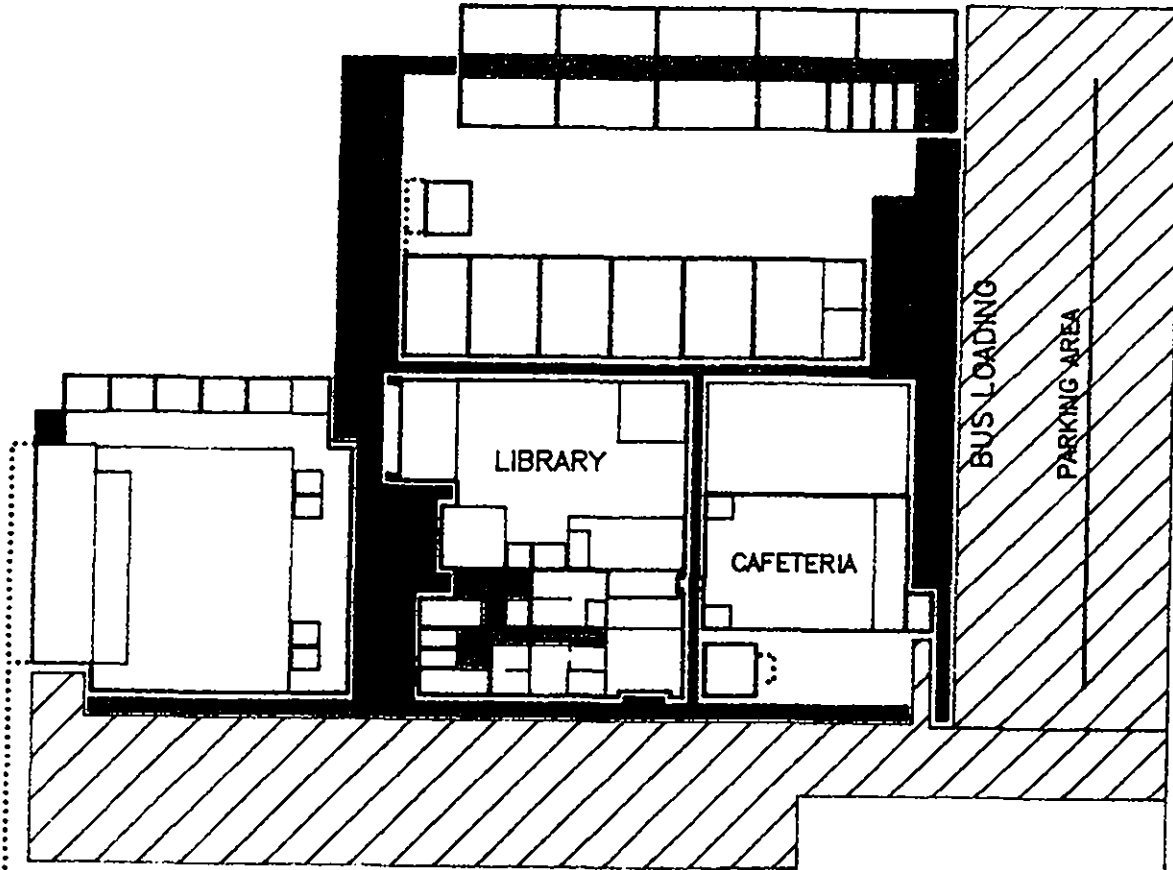
HARLEM ELEMENTARY

GOOSE CREEK CONSOLIDATED L.S.D.



RESIDENTIAL AREA

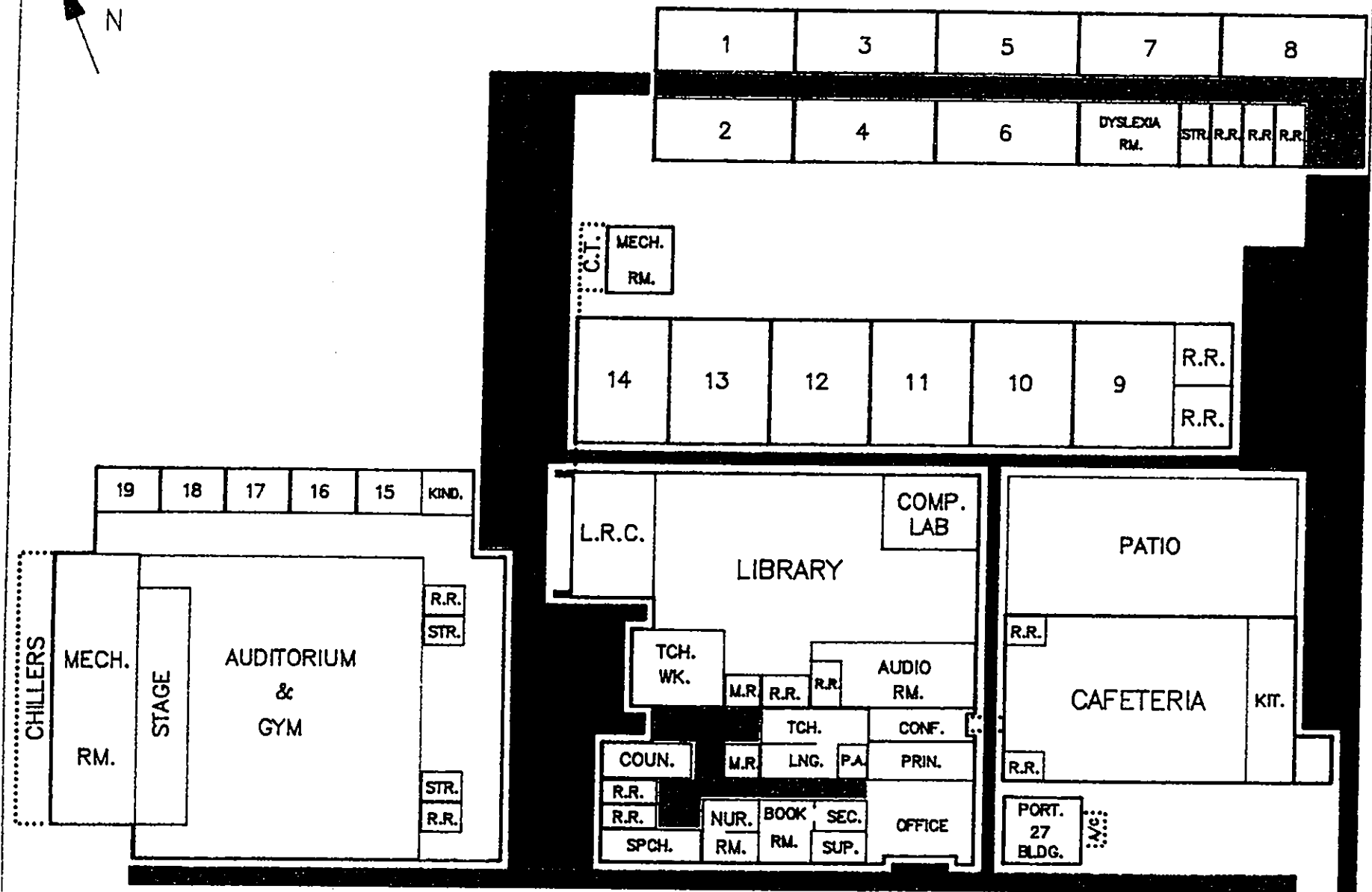
PLAYGROUND



HARLEM ELEM.
2623 BROAD ST.
SITE PLAN

G.C.C.I.S.D.
No Scale

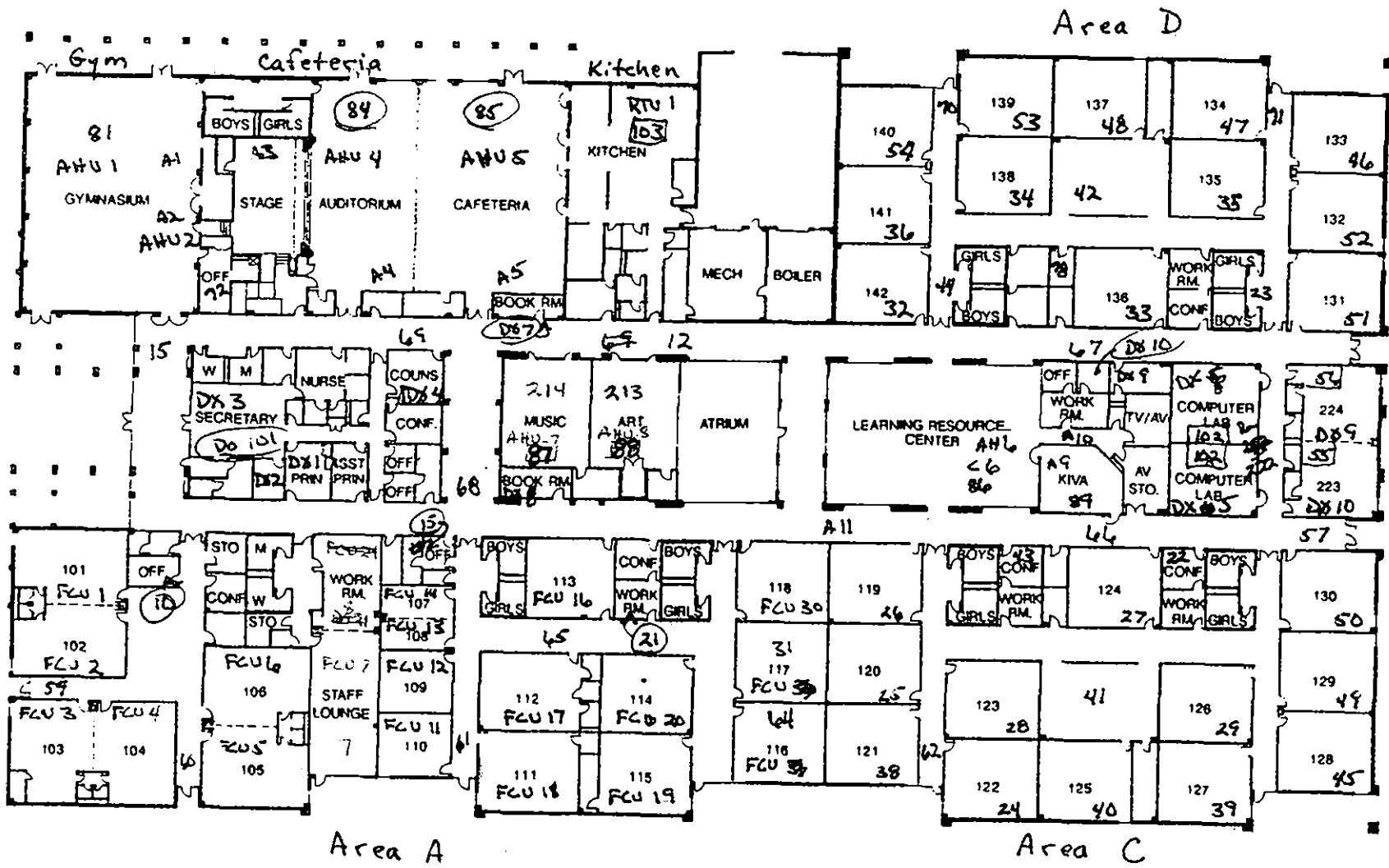
DRG.# HARLOSM14
DATE:JAN. 24, 1992
DRN BY:WAYNE JUTH



HARLEM ELEM.
2623 BROAD ST.
FLOOR PLAN

G.C.C.I.S.D.
No Scale

DRG.# HARLEMISM14
DATE: JAN. 23, 1992
DRN BY: WAYNE JUTH





W. OAK ST.

E. OAK ST.

NEW
SCHOOL
CONSTRUCTION

COLLEGE ST.

PLAYGROUND

AREA

LIBRARY

BUS LOADING

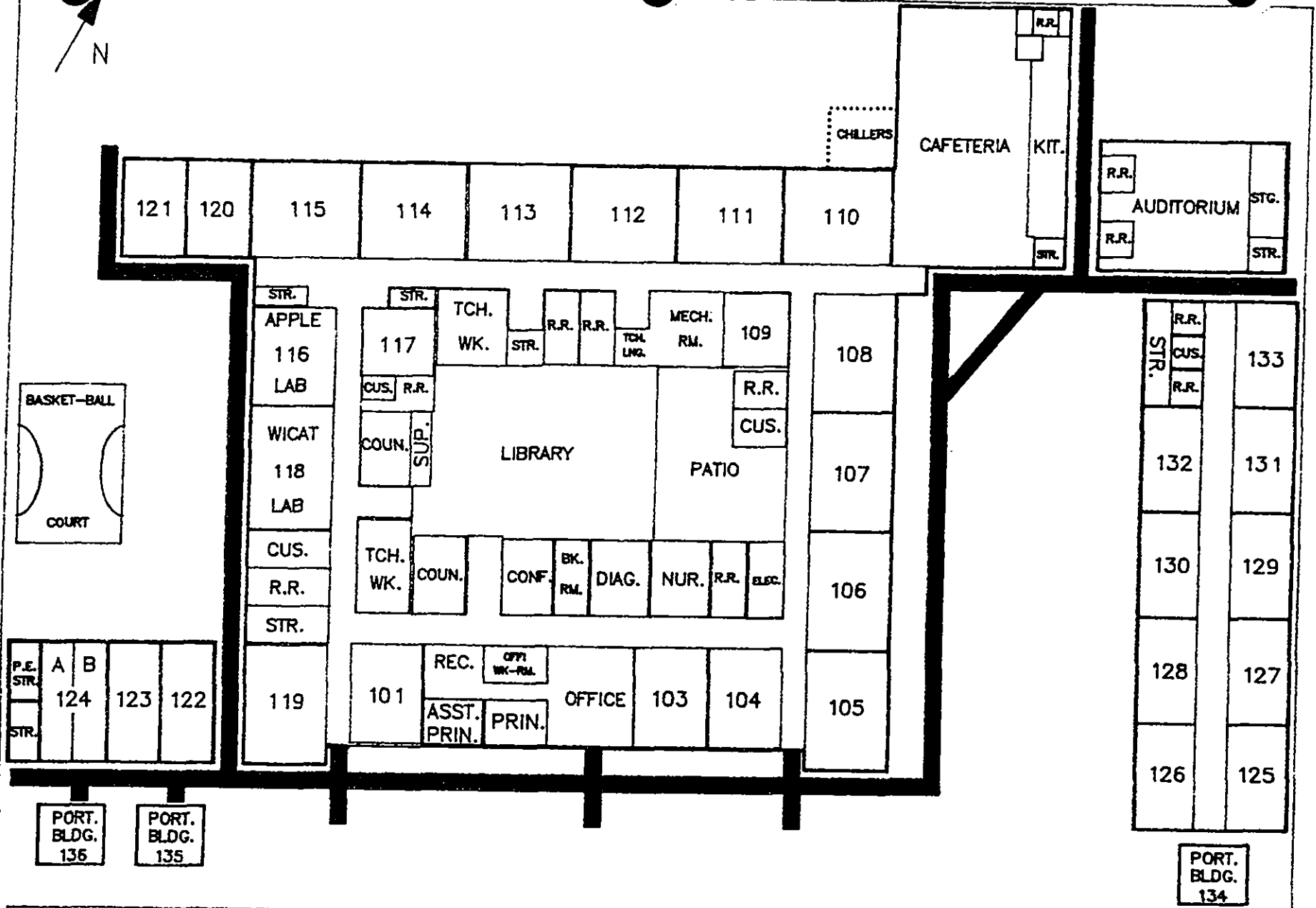
PARKING AREA

EAST WALLISVILLE RD.

HIGHLANDS ELEM.
200 E. WALLISVILLE RD.
SITE PLAN

G.C.C.I.S.D.
No Scale

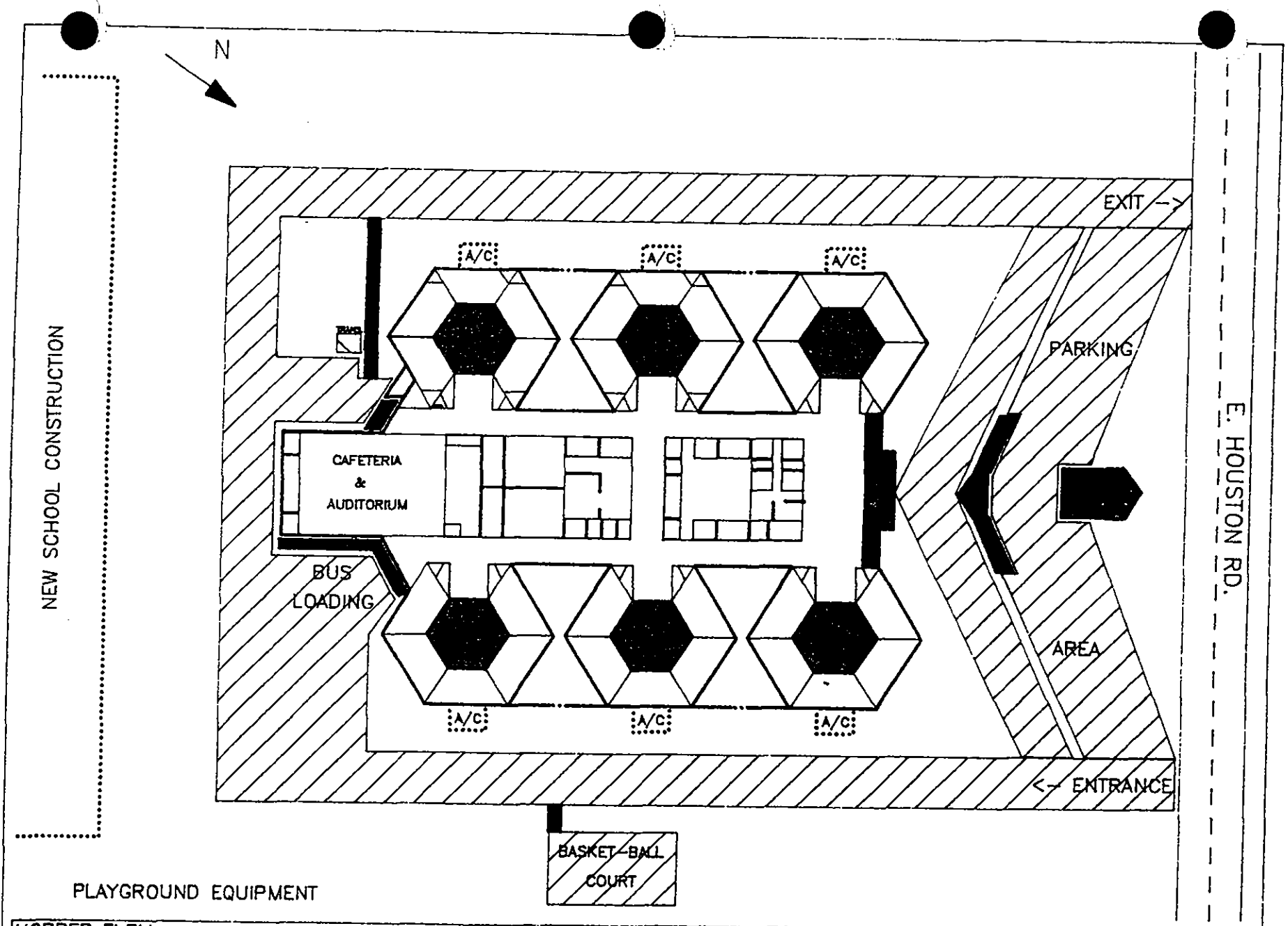
DRG.# HIGHEOSM15
DATE: JAN. 24, 1992
DRN BY: WAYNE JUTH



HIGHLANDS ELEM.
200 E. WALLISVILLE RD.
FLOOR PLAN

G.C.C.I.S.D.
No Scale

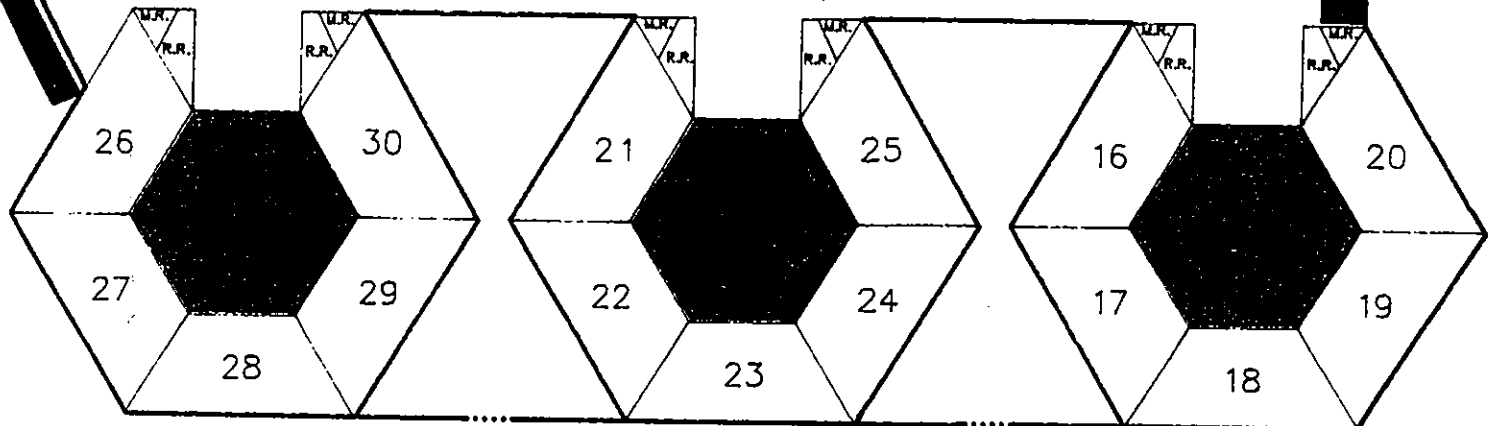
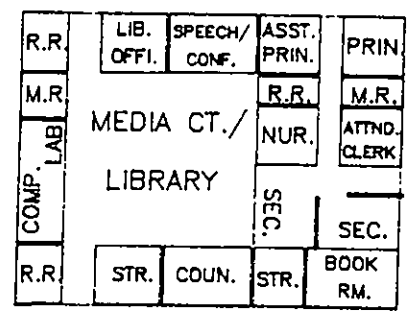
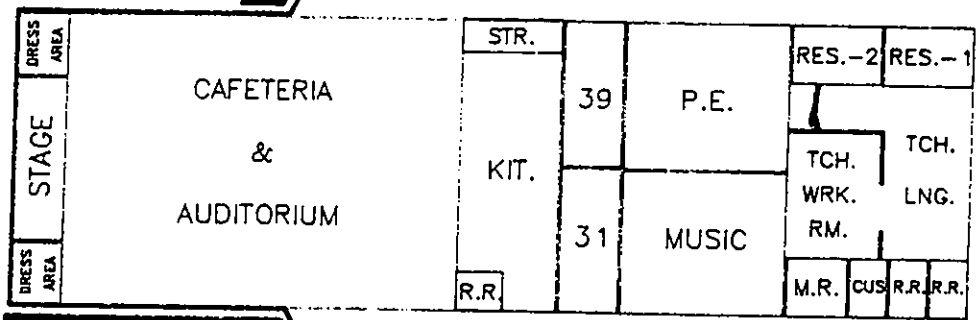
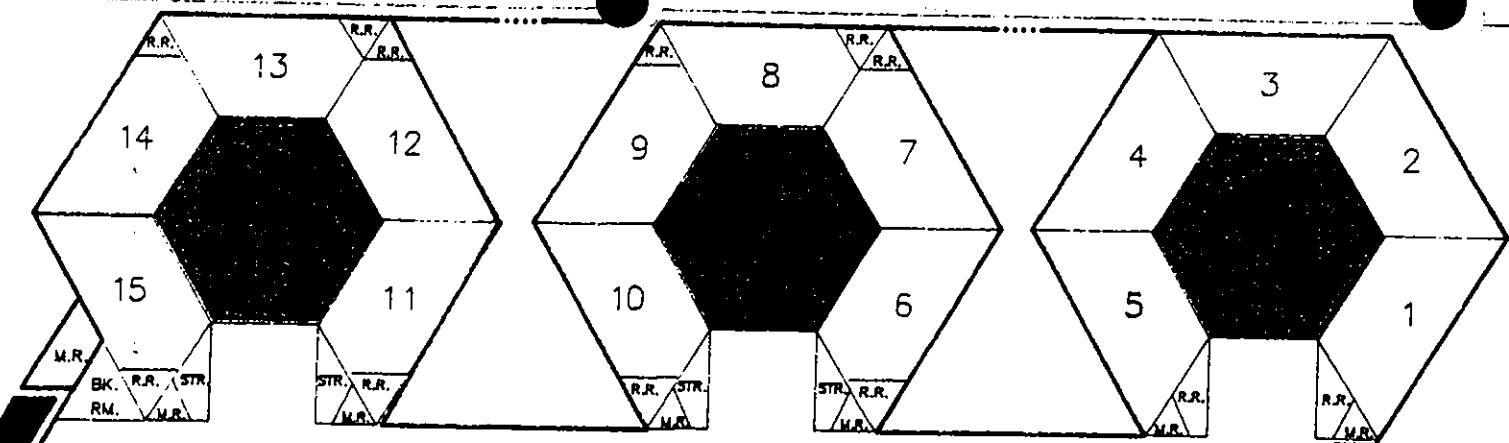
DRG.# HIGHEISM15
DATE: JAN. 24, 1992
DRN BY: WAYNE JUTH



HOPPER ELEM.
 405 E. HOUSTON RD.
 SITE PLAN

G.C.C.I.S.D.
 No Scale

DRG.# HOPPOS22
 DATE:JAN. 30, 1992
 DRN BY:WAYNE JUTH

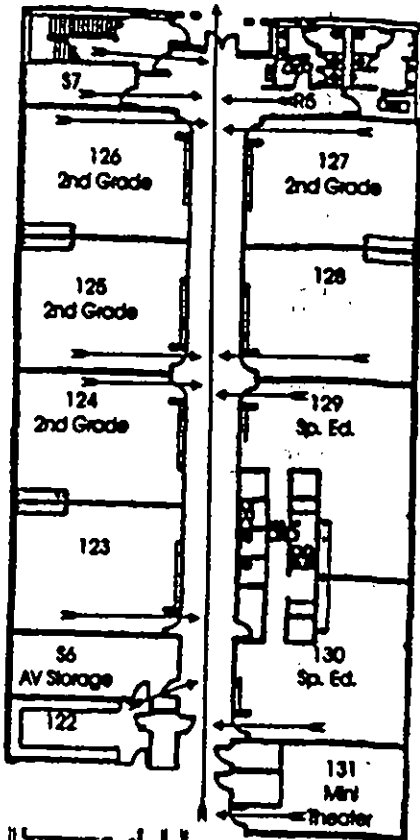


HOPPER ELEM.
405 E. HOUSTON RD.
FLOOR PLAN

G.C.C.I.S.D.
No Scale

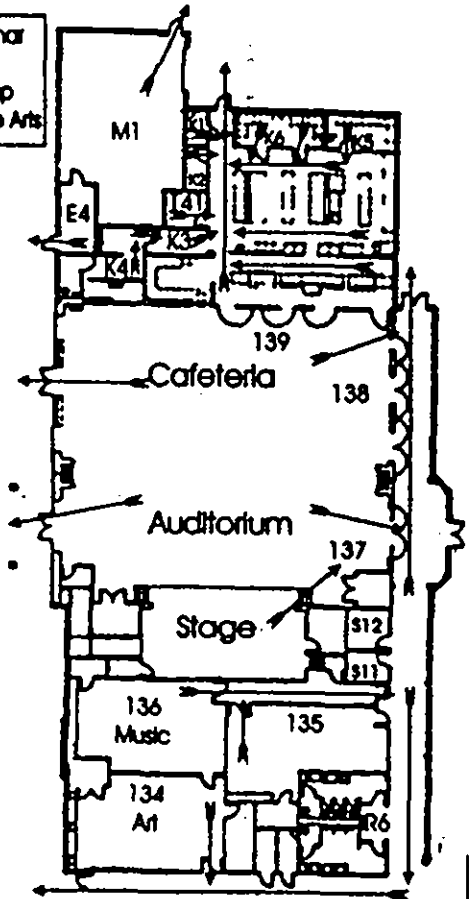
DRG.# HOPPISM22
DATE: JAN. 30, 1992
DRN BY: WAYNE JUTH

Mirabeau B. Lamar Elementary
Fire Escape Map
2nd Grade Corridor

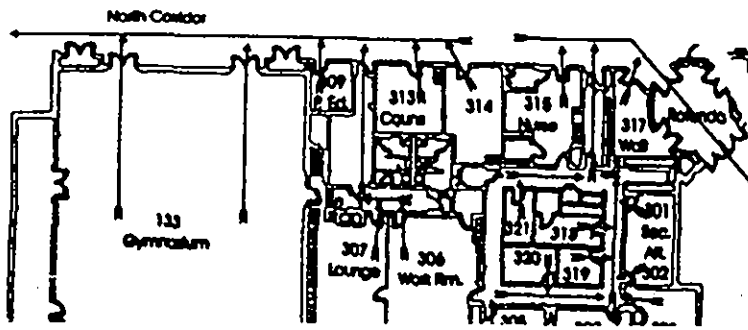


FIRE ESCAPE ROUTES
DOWNSTAIRS

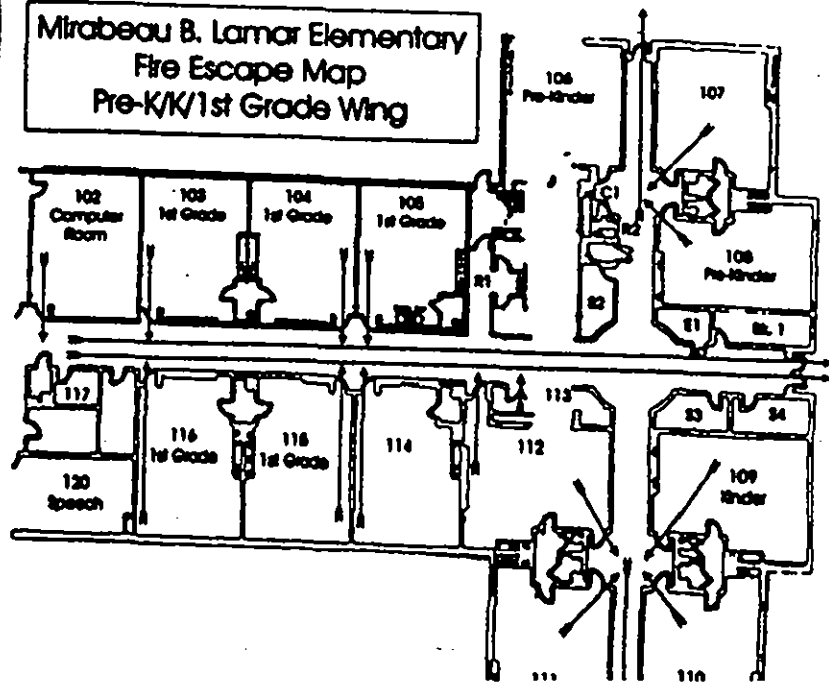
Mirabeau B. Lamar Elementary
Fire Escape Map
Cafeteria and Fine Arts



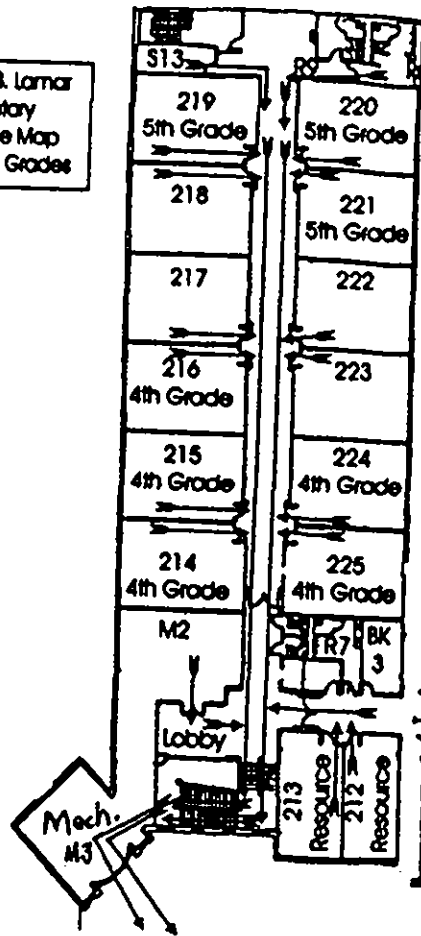
Mirabeau B. Lamar Elementary
Fire Escape Map
Gymnasium and Office Area



Mirabeau B. Lamar Elementary
Fire Escape Map
Pre-K/K/1st Grade Wing

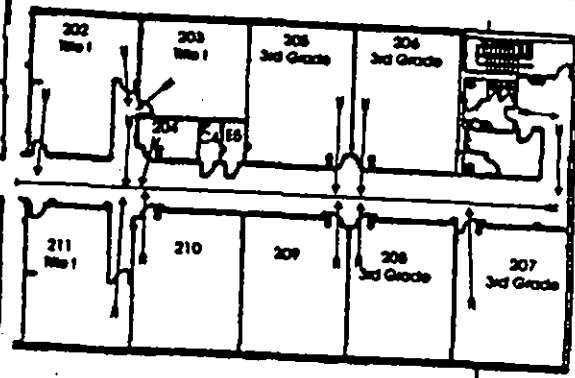


Mirabeau B. Lamar
Elementary
Fire Escape Map
4th and 5th Grades



FIRE ESCAPE ROUTES
UPSTAIRS

Mirabeau B. Lamar Elementary
Fire Escape Map
3rd Grade Wing



JONES ST.



GREEN ST.

W. ADQUE ST.

GYM

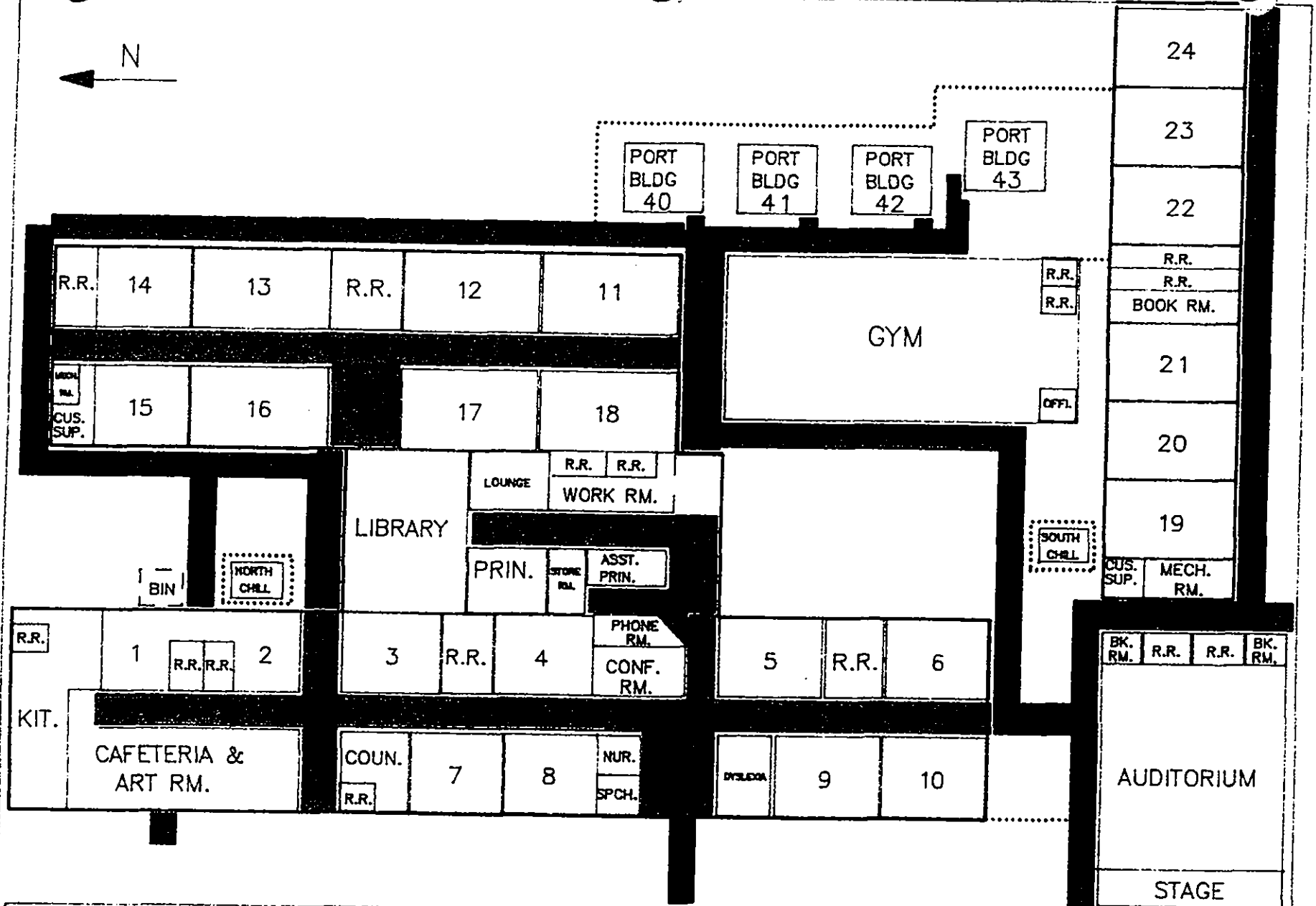
AUDI.

N. PRUETT ST.

LAMAR ELEM.
816 N. PRUETT
GROUNDS PLAN

G.C.C.I.S.D.
No Scale

DRG.# LAMOSM17
DATE:AUG. 23, 1991
DRN BY:WAYNE JUTH

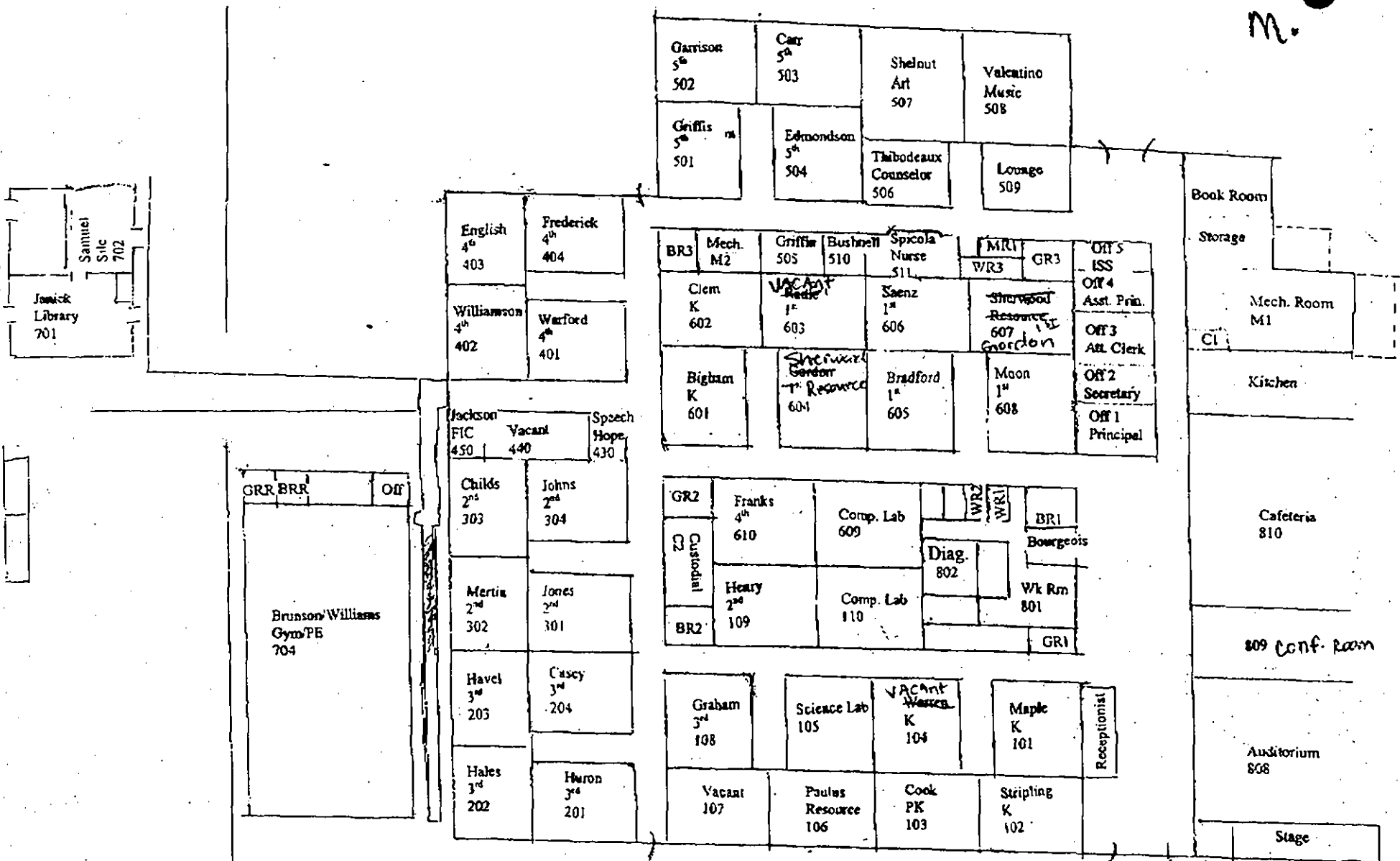


LAMAR ELEM.
816 N. PRUETT
FLOOR PLAN

G.C.C.I.S.D.
No Scale

DRG.# LAMISM17
DATE:AUG. 13, 1991
DRN BY:WAYNE JUTH

Attn: Cecilia M.



11-16-05 10:56AM: PUMPHREY ELEMENTARY

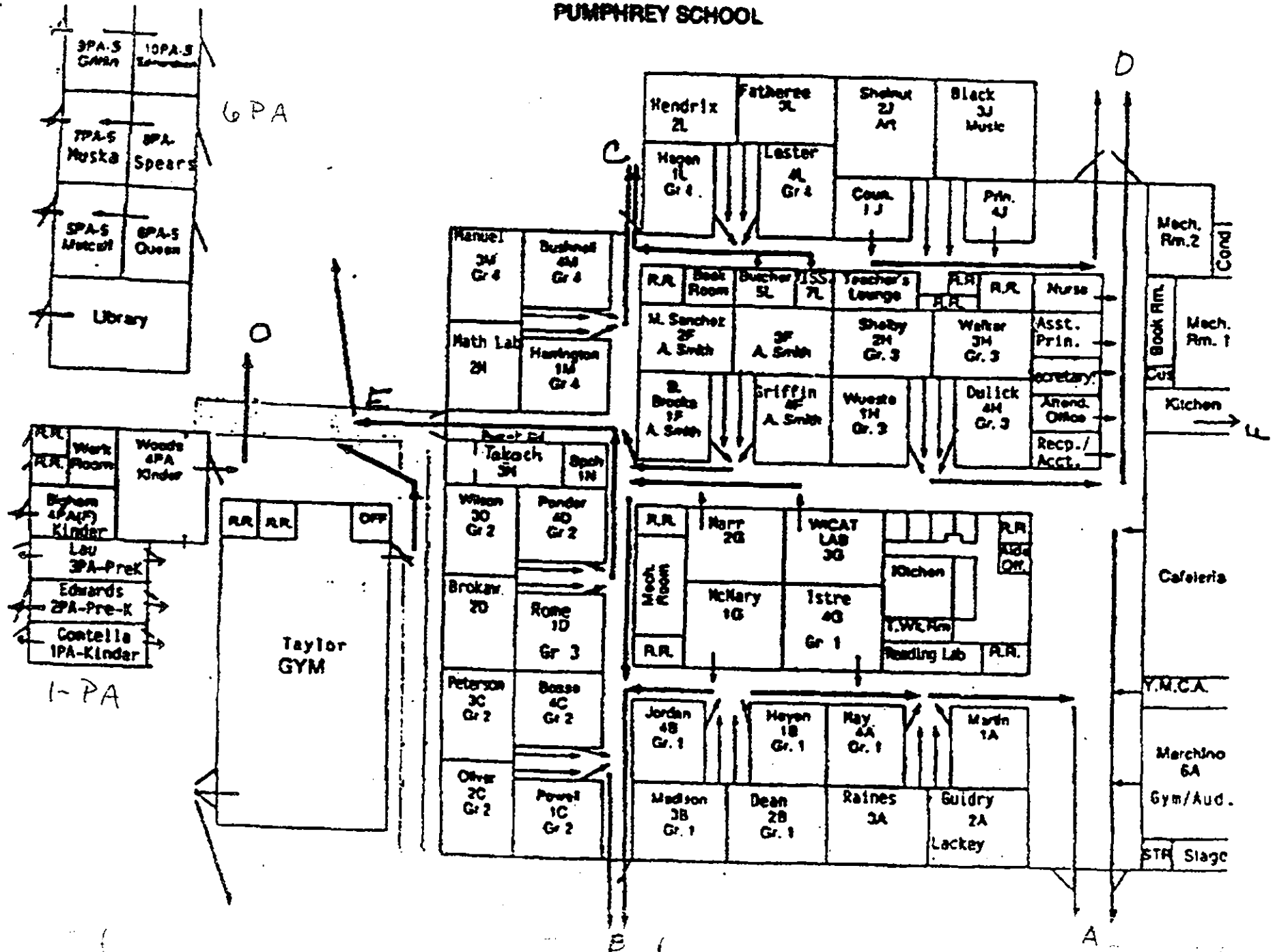
: 2814204985

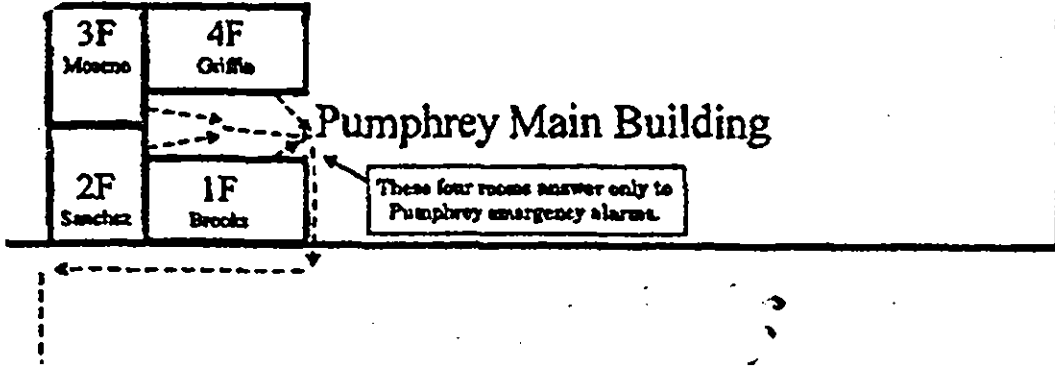
1 / 1

PUMPHREY ELEMENTARY

2005 - 2006

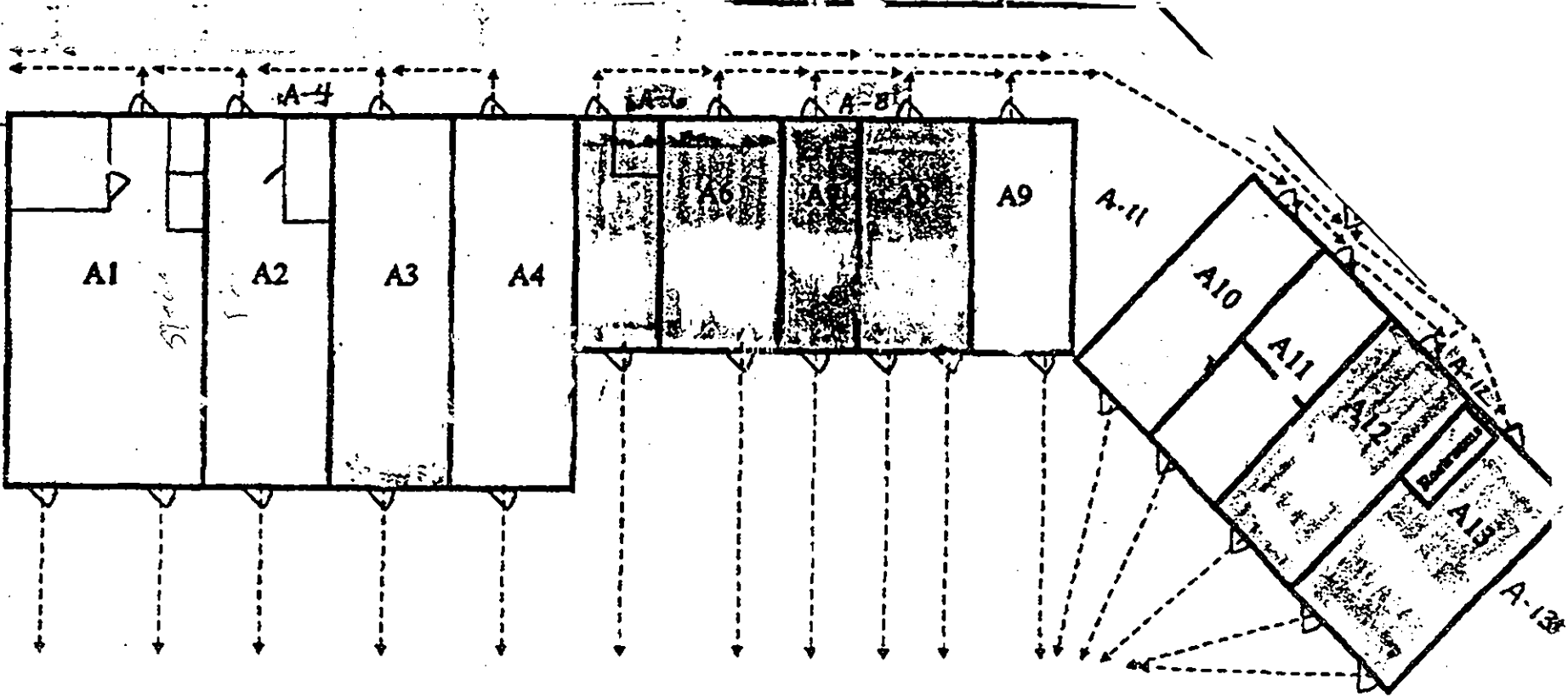
PUMPHREY SCHOOL





**West Town Annex
Campus Emergency
Exit Routes**

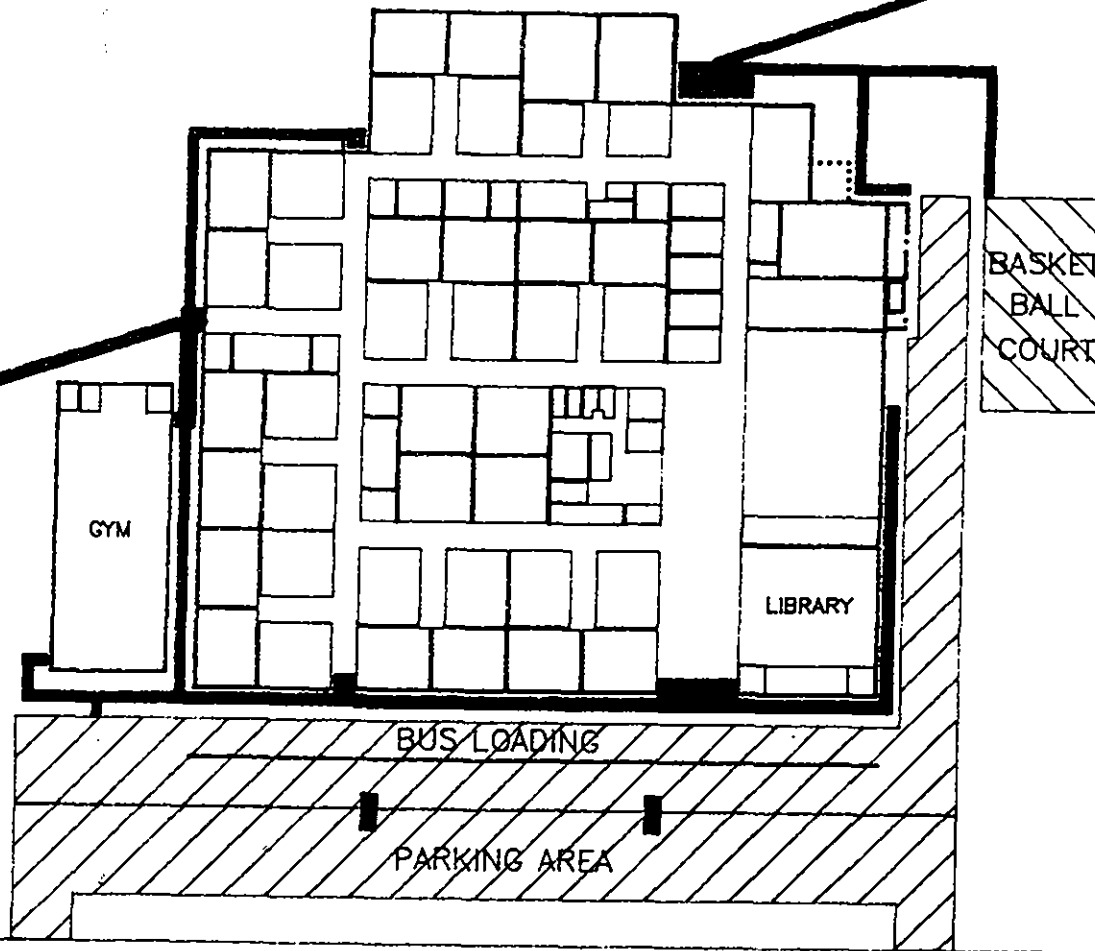
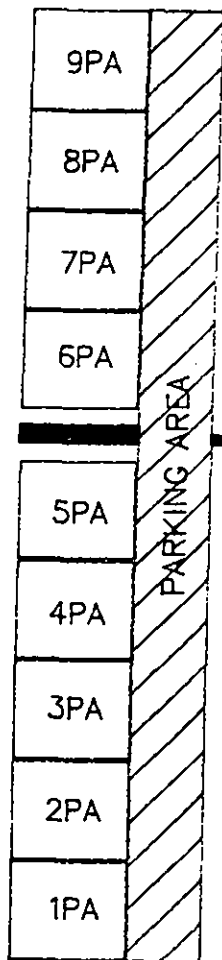
11-07-1995 10:40AM FROM ASH-BEL SMITH ELEM 713420



N

APARTMENT COMPLEX

BAKER RD. ->

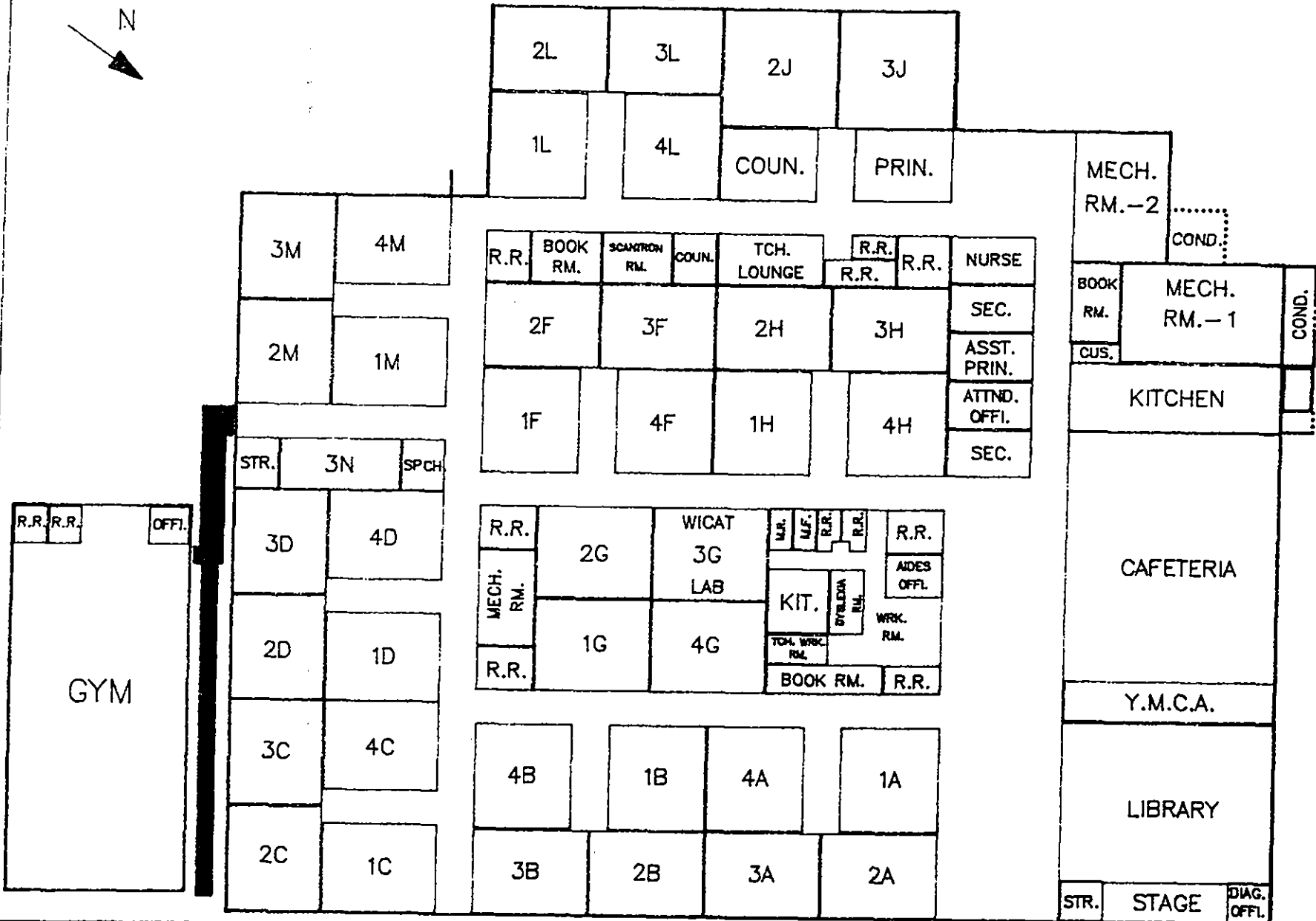


FAIRWAY DR.

PUMPHREY & W.T. CLASSROOMS
 4901 FAIRWAY DR.
 SITE PLAN

G.C.C.I.S.D.
 No Scale

DRG.# PUMPOSM17
 DATE:FEB. 05, 1992
 DRN BY:WAYNE JUTH



PUMPHREY ELEM.
4901 FAIRWAY DR.
FLOOR PLAN

G.C.C.I.S.D.
No Scale

DRG.# PUMPISM17
DATE:FEB. 04, 1992
DRN BY:WAYNE JUTH

KENTUCKY ST.

PLAYGROUND

ST. JOSEPH CATHOLIC SCHOOL

PARKING

GYM

CAFETERIA

AREA

GEORGIA ST.

BUS LOADING

VIRGINIA ST.

RESIDENTIAL AREA

PARKING
AREA

RESIDENTIAL AREA



SAN JACINTO ELEM.
2615 VIRGINIA ST.
SITE PLAN

G.C.C.I.S.D.
No Scale

DRG.# SANJ20SM18
DATE:FEB. 09, 1992
DRN BY:WAYNE JUTH



PORT./BLDG.
125

PORT./BLDG.
124

PORT./BLDG.
123

PORT./BLDG.
122

PORT./BLDG.
126

115

121

113

112

116

114

111

TCH.
LNG.

STR.

COUN.

CHAP.-1
OFFL.

STR.

109

108

STAGE

R.R. R.R.

CUS.

GYM
OFFL.

117

118

119

120

LIBRARY

WICAT
110
LAB

R.R.

MECH.
RM.

OFFL. M.F.

WRK.
RM.

STR.

LIB.
OFFL.

R.R.

BOOK
RM.

BOOK
RM.

R.R.

106

107

105

104

103

CAFETERIA

CUS.

WK./RM.
AT./CLRK.
SEC.

WRK.
RM.

ASST.
PRIN.

STR.

101

102

C.T.

MECH.
RM.

LAUNDRY
ROOM

KITCHEN

R.R.

NUR.

P.A.

PRIN.

R.R.

R.R.

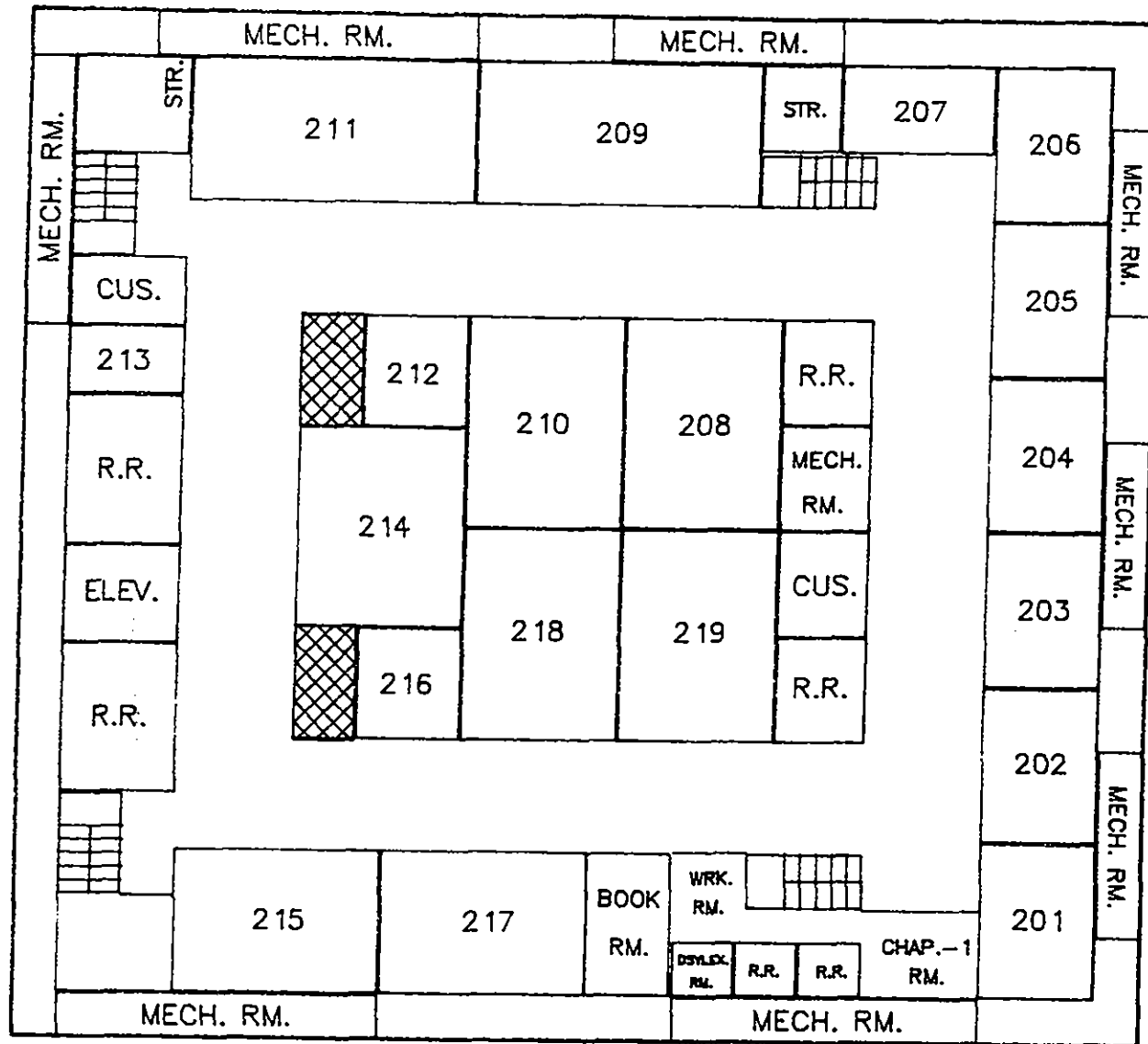
WRK.
RM.

TCH.
LNG.

SAN JACINTO ELEM.
2615 VIRGINIA ST.
FLOOR PLAN

G.C.C.I.S.D.
No Scale

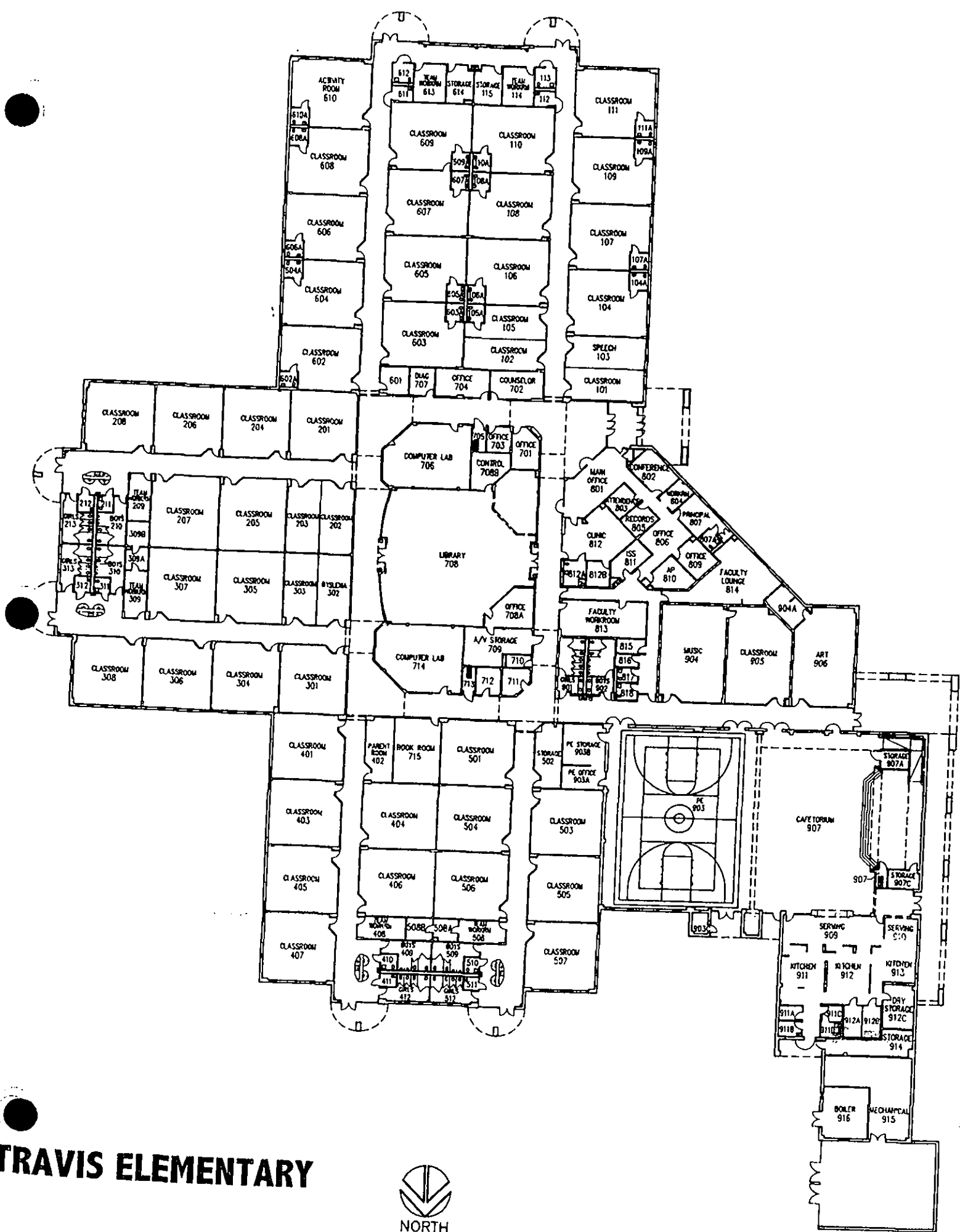
DRG.# SANJISM18
DATE:FEB. 06, 1992
DRN BY:WAYNE JUTH



SAN JACINTO 2ND FLOOR
2615 VIRGINIA ST.
FLOOR PLAN

G.C.C.I.S.D.
No Scale

DRG.# SANJ1ISM18
DATE:FEB. 07, 1992
DRN BY:WAYNE JUTH



TRAVIS ELEMENTARY


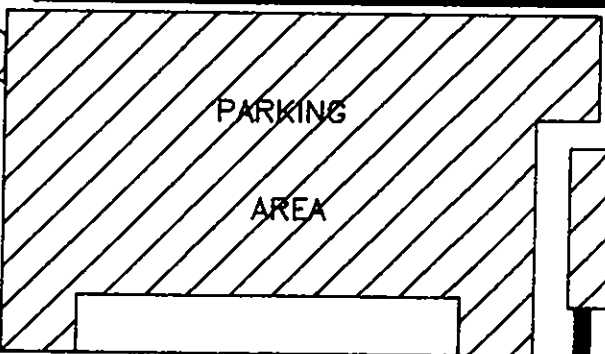


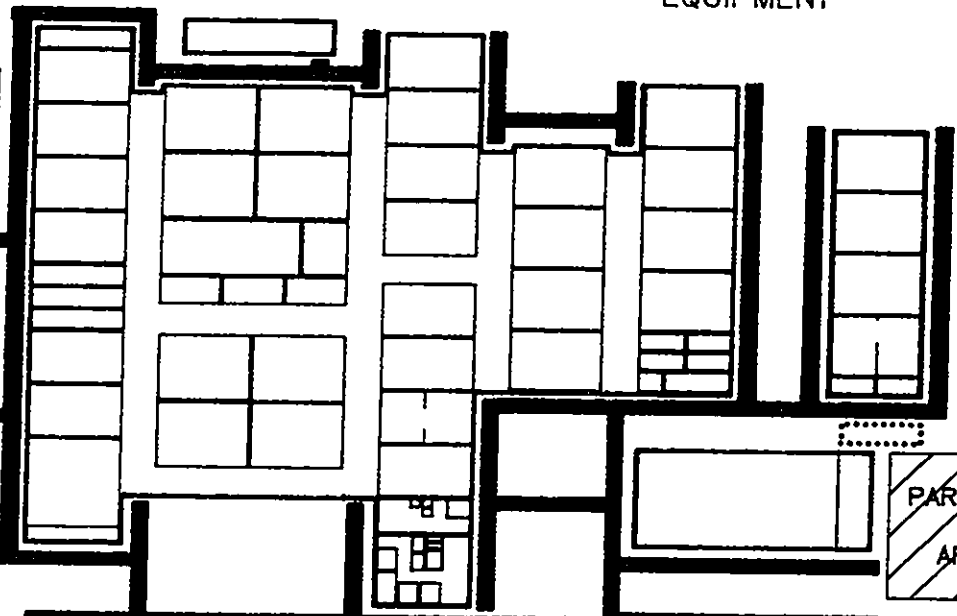
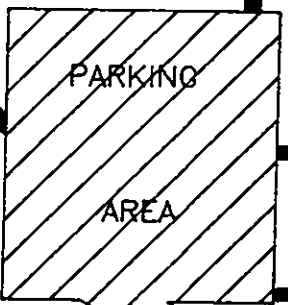


NORTH

BAWLOWN JR.



PLAYGROUND
EQUIPMENT

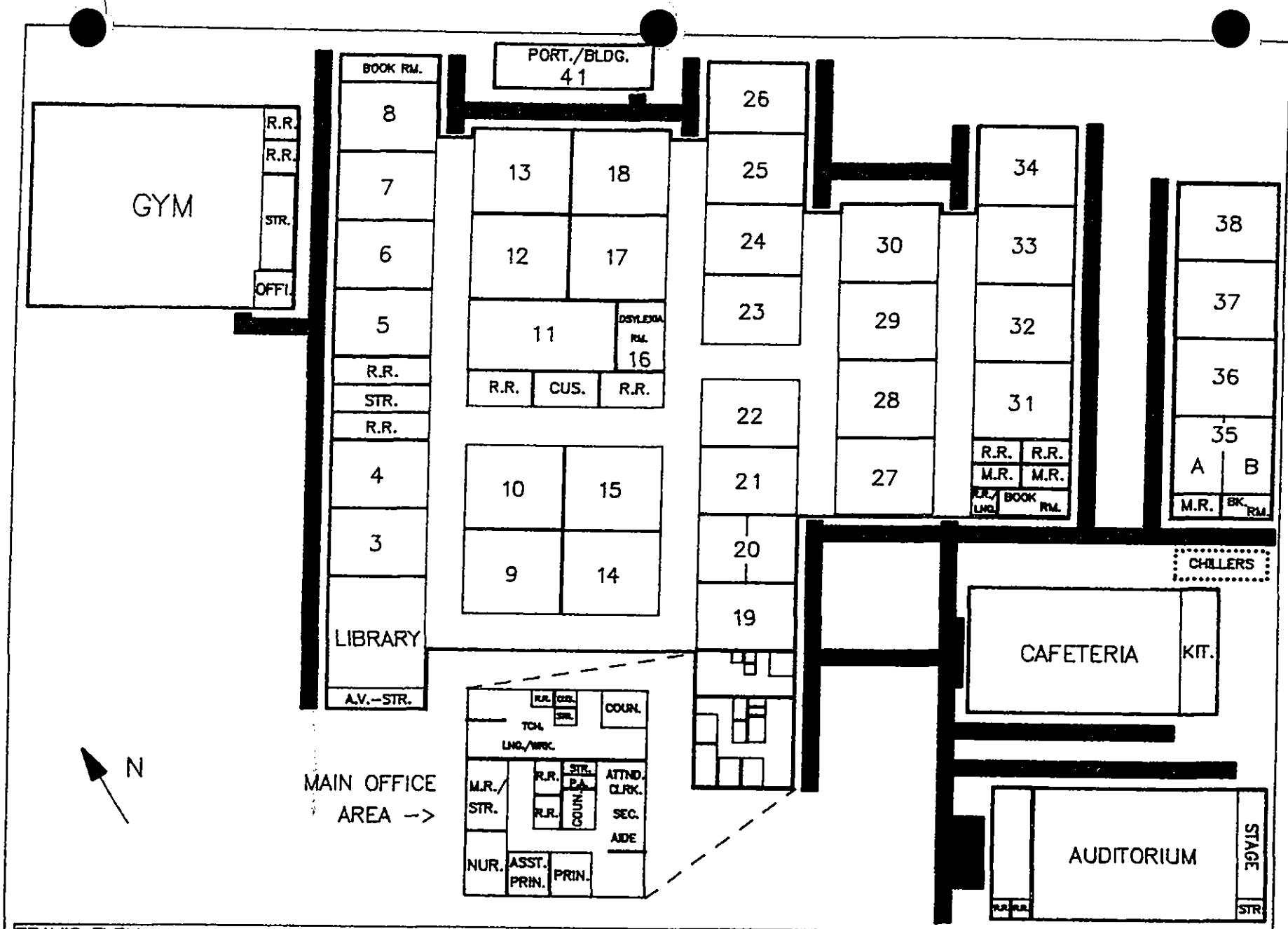


ROBIN RD.

TRAVIS ELEM.
100 ROBIN RD.
SITE PLAN

G.C.C.I.S.D.
No Scale

DRG.# TRAVISM19
DATE:FEB. 12, 1992
DRN BY:WAYNE JUTH

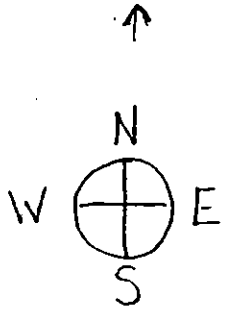
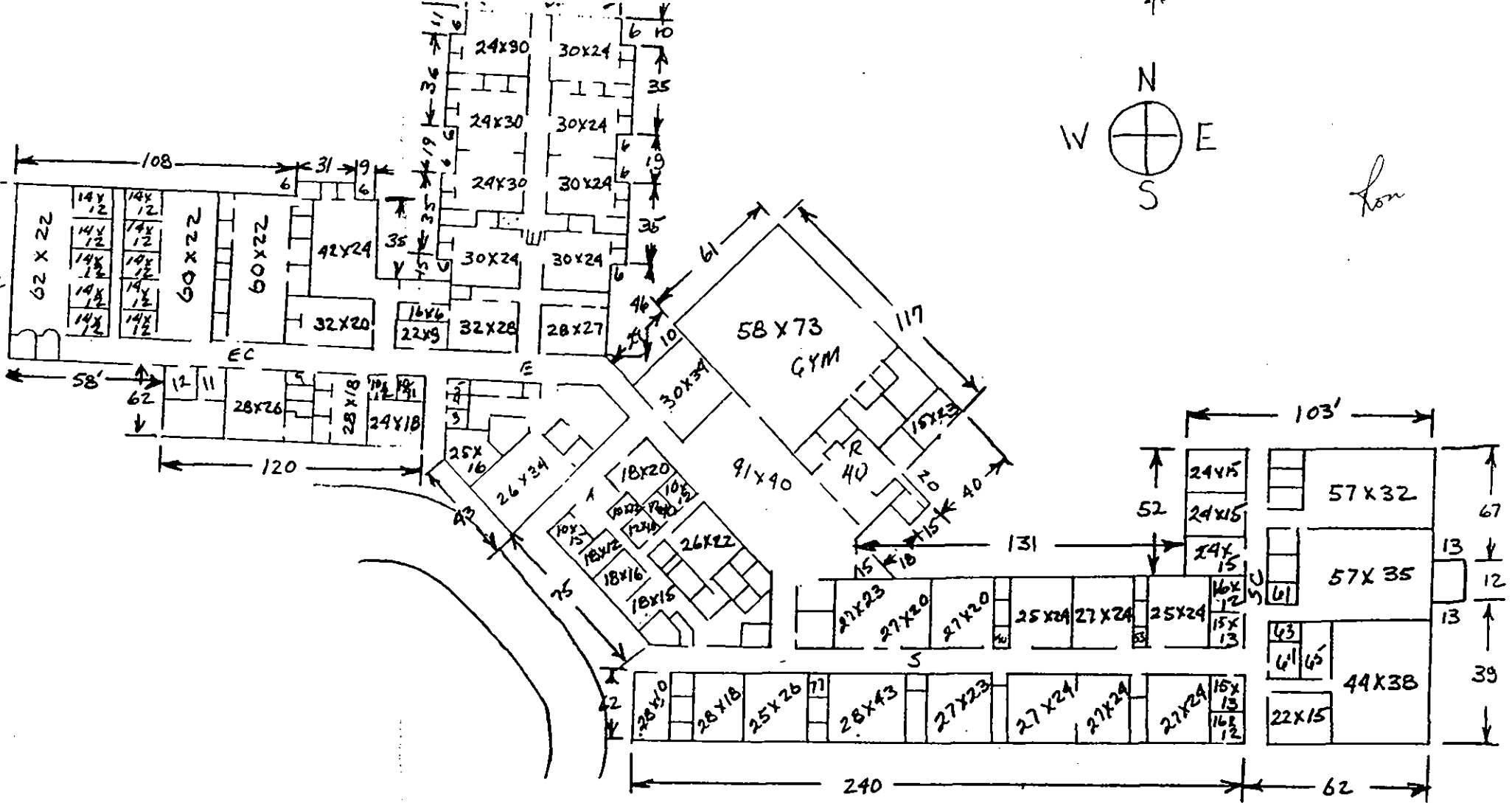


TRAVIS ELEM.
100 ROBIN RD.
FLOOR PLAN

G.C.C.I.S.D.
No Scale

DRG.# TRAVISM19
DATE:FEB. 12, 1992
DRN BY:WAYNE JUTH

Auxiliary
Locations



Lou

JOHN M. KILGORE CENT

302 Wye Drive

TEMPORARY
DRAFT

DEMOR TO BOT
APRIL 1968

JUNIOR SCHOOL

SCGC

A3

A5 A6

144 (15 TYP)	Comp Lab 142 142 (15 TYP)
-----------------	------------------------------------

146	147
-----	-----

148	149
-----	-----

140

138

PE

no space - (6' x 4')

Comp Lab (2)

135	137
-----	-----

158	159	150	151
157	156	155	154
153	152		

134	136 SP. ED.
-----	----------------

A.P. OFFICE

Rooms 150-159

162 JS	160 JS
-----------	-----------

biggest growth area.

131 (15)	133 (15)
-------------	-------------

163 HS	161 HS
-----------	-----------

130 15 typical	132 (15)
-------------------	-------------

ELEM 166 AEP	SCGC 164 ISS
--------------------	--------------------

123 124 125

122

121

120

105 106 107

104 108

103 109

102 101 110

100

HIGH SCHOOL SCGC

MAIN OFFICE

Rooms 100-110

3-5 167 OCS	K-2 165 OCS
-------------------	-------------------

Cafe

OFF CAMPUS SCHOOL (SAC) Rooms 120-125

night school - 4:00 pm to 5:00 pm to 9:00 pm

220-300 students served

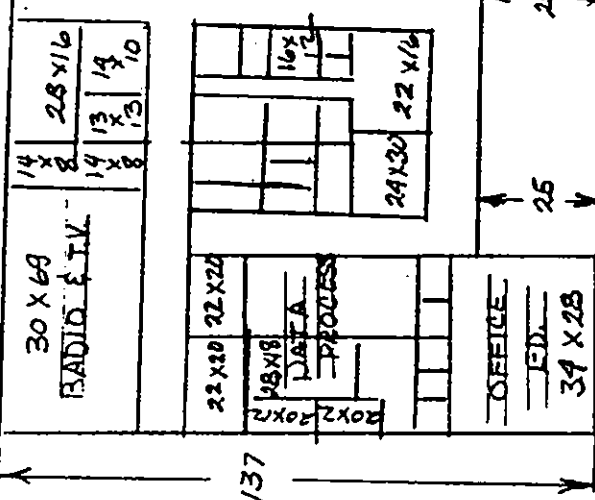
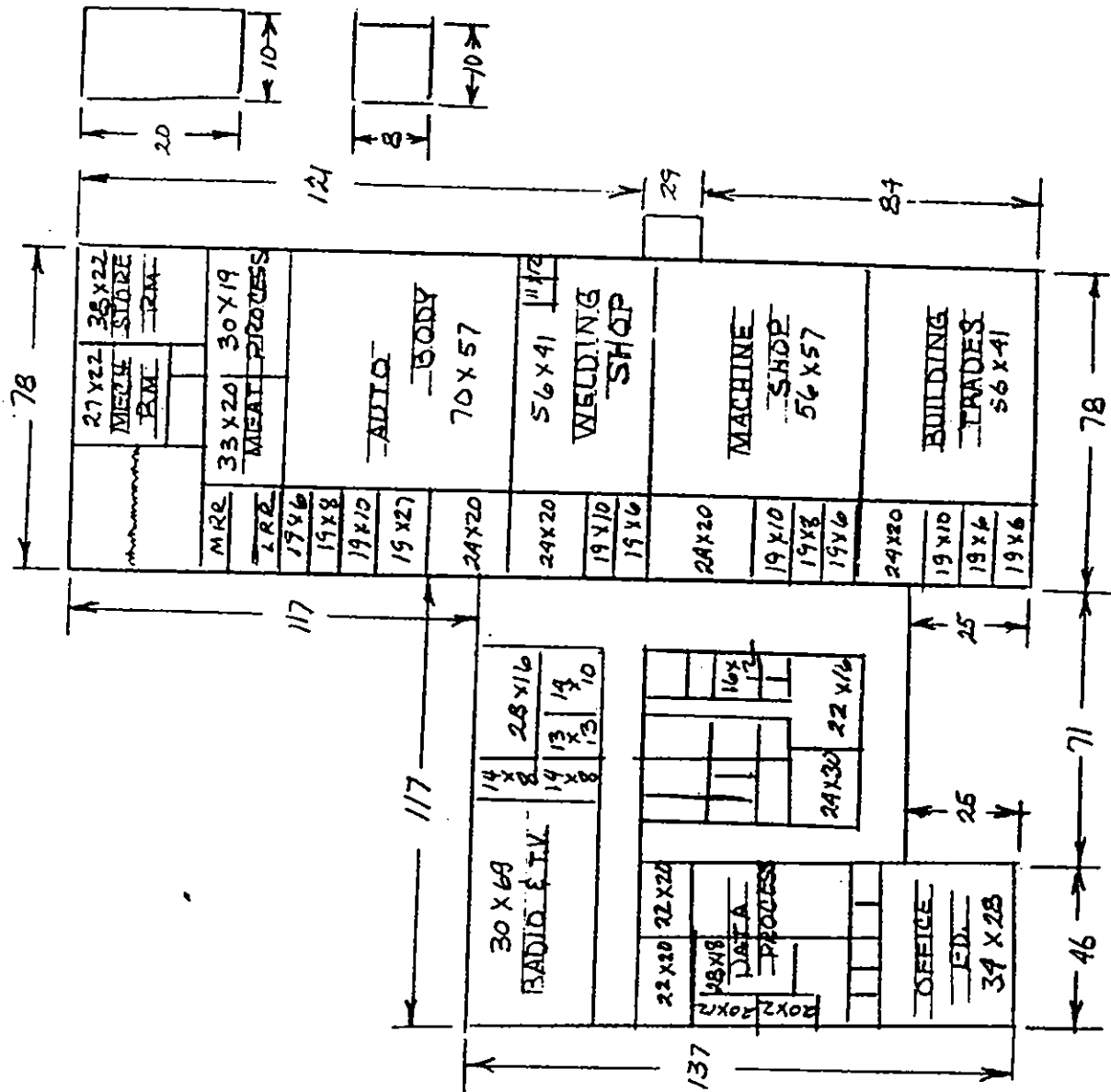
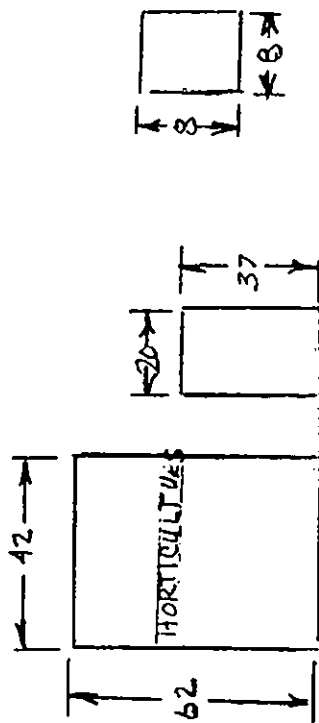
1/2 of total 2...

Media Center

Warehouse

To

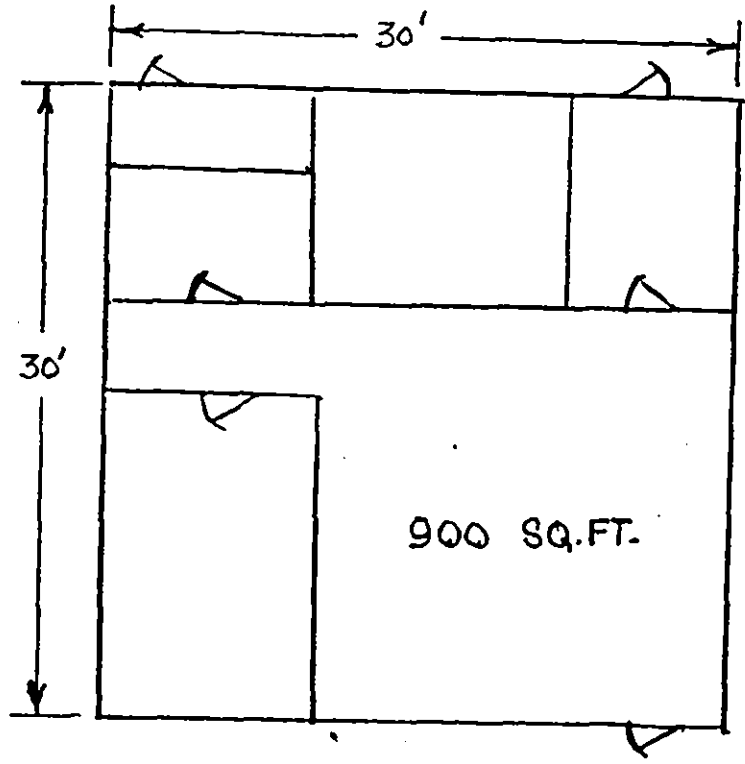
To



TEMPORARY
DRAFT

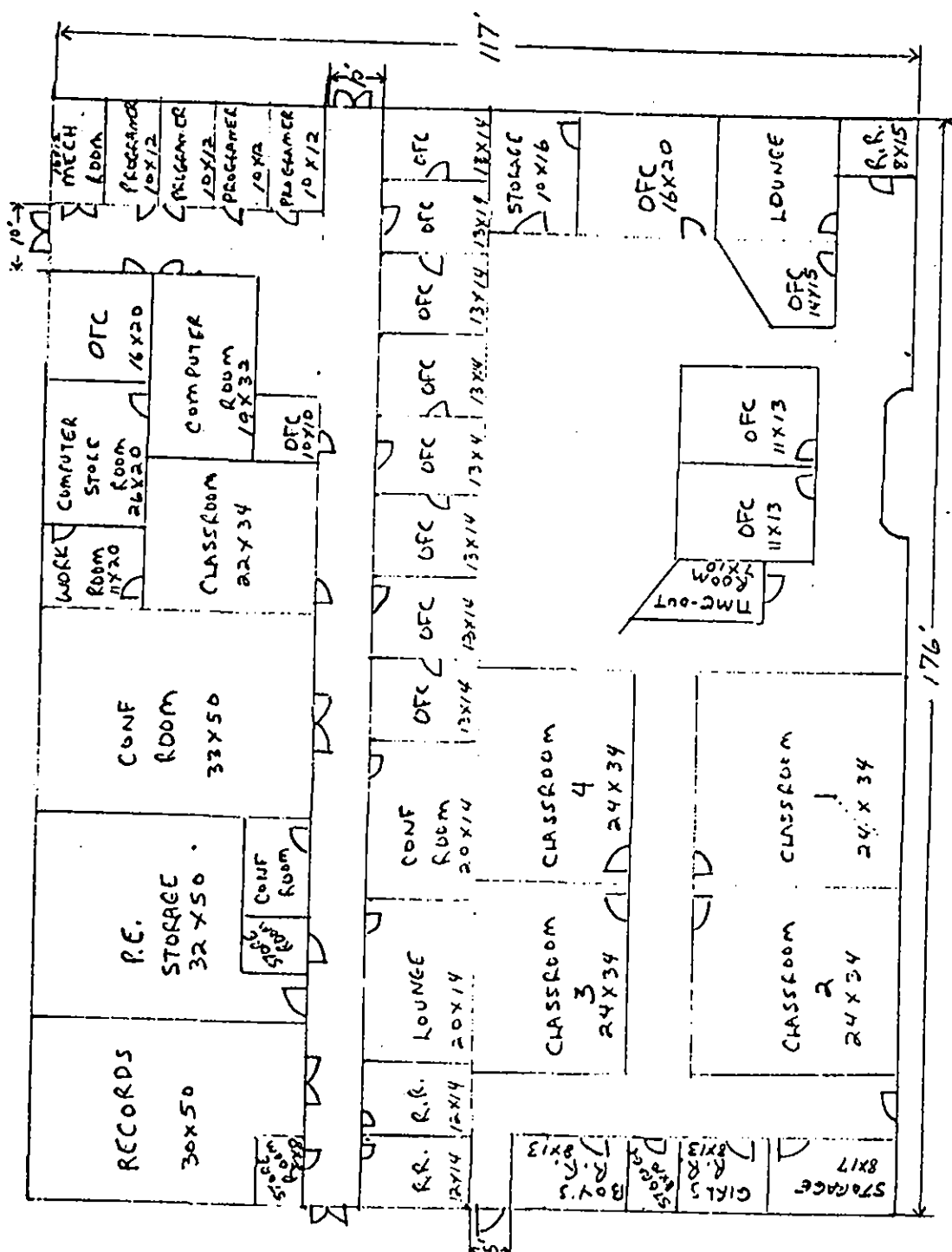
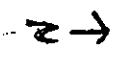
JOHN M. STUART CAREER CENTER

300 Wye Drive



TEMPORARY
DRAFT

ATHLETIC OFFICE
Martin Luther King Drive



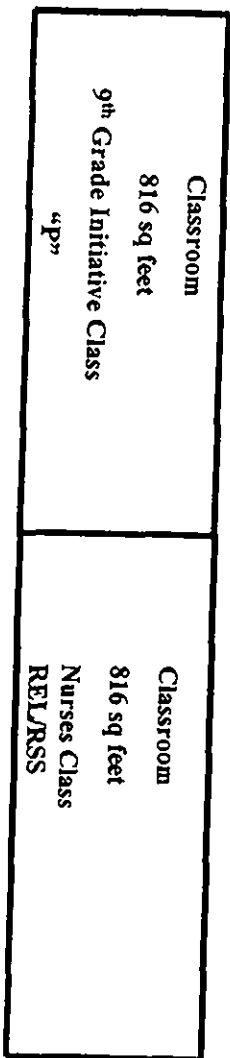
E. F. Green Center
607 W. Baker Road

TEMPORARY
DRAFT

E. F. Green Center Offices

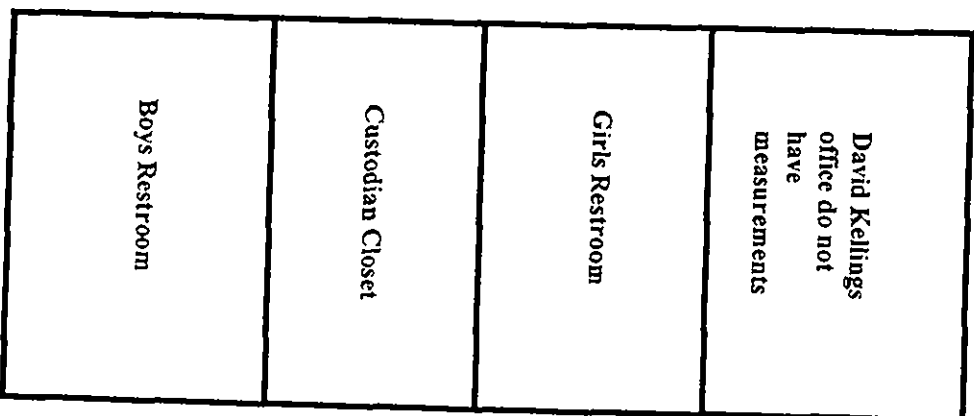
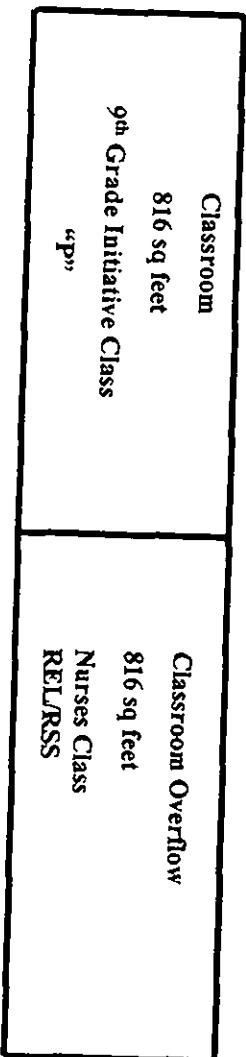
NORTH OF BLDG

EXIT



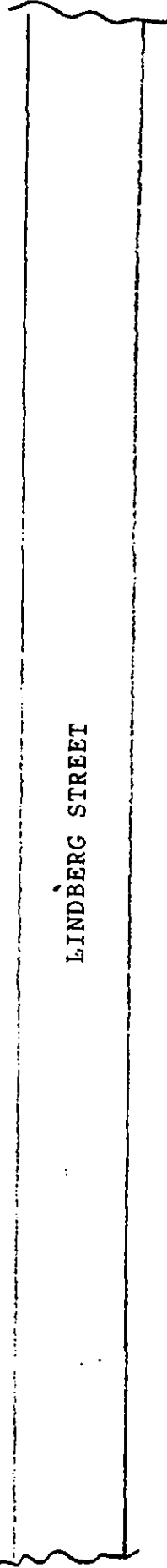
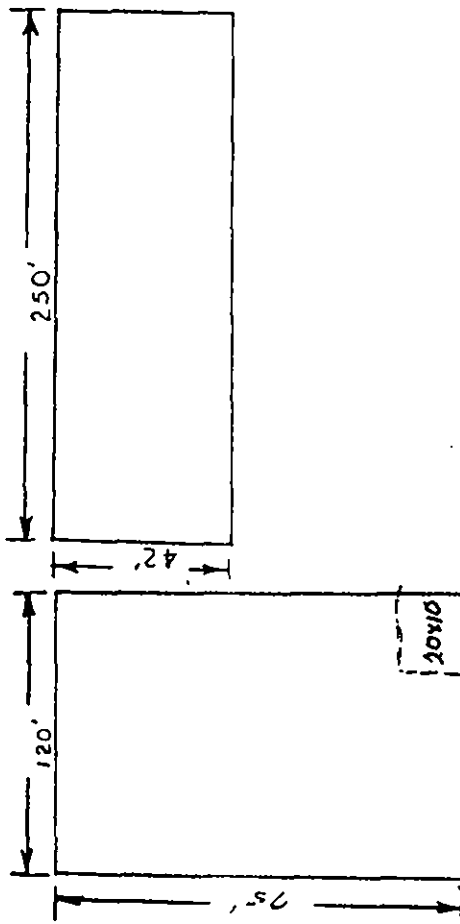
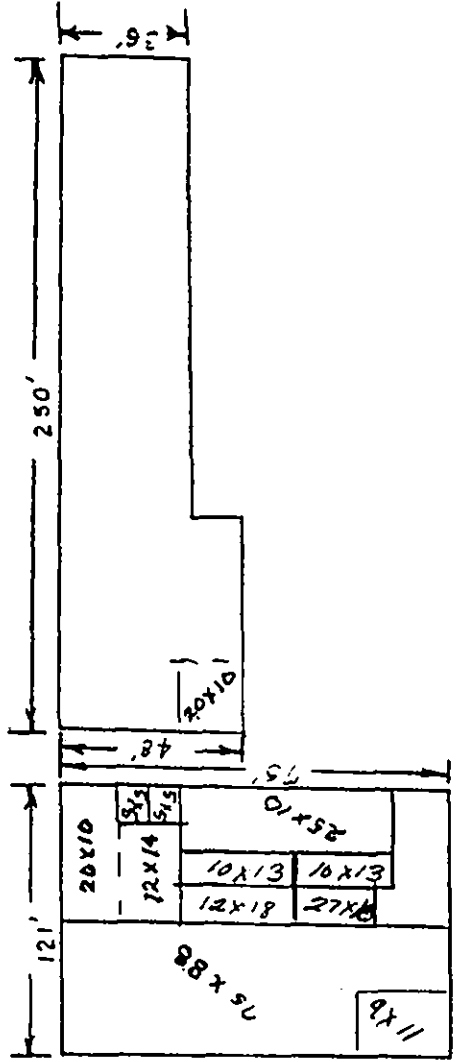
HALL

HALL



Exit

2

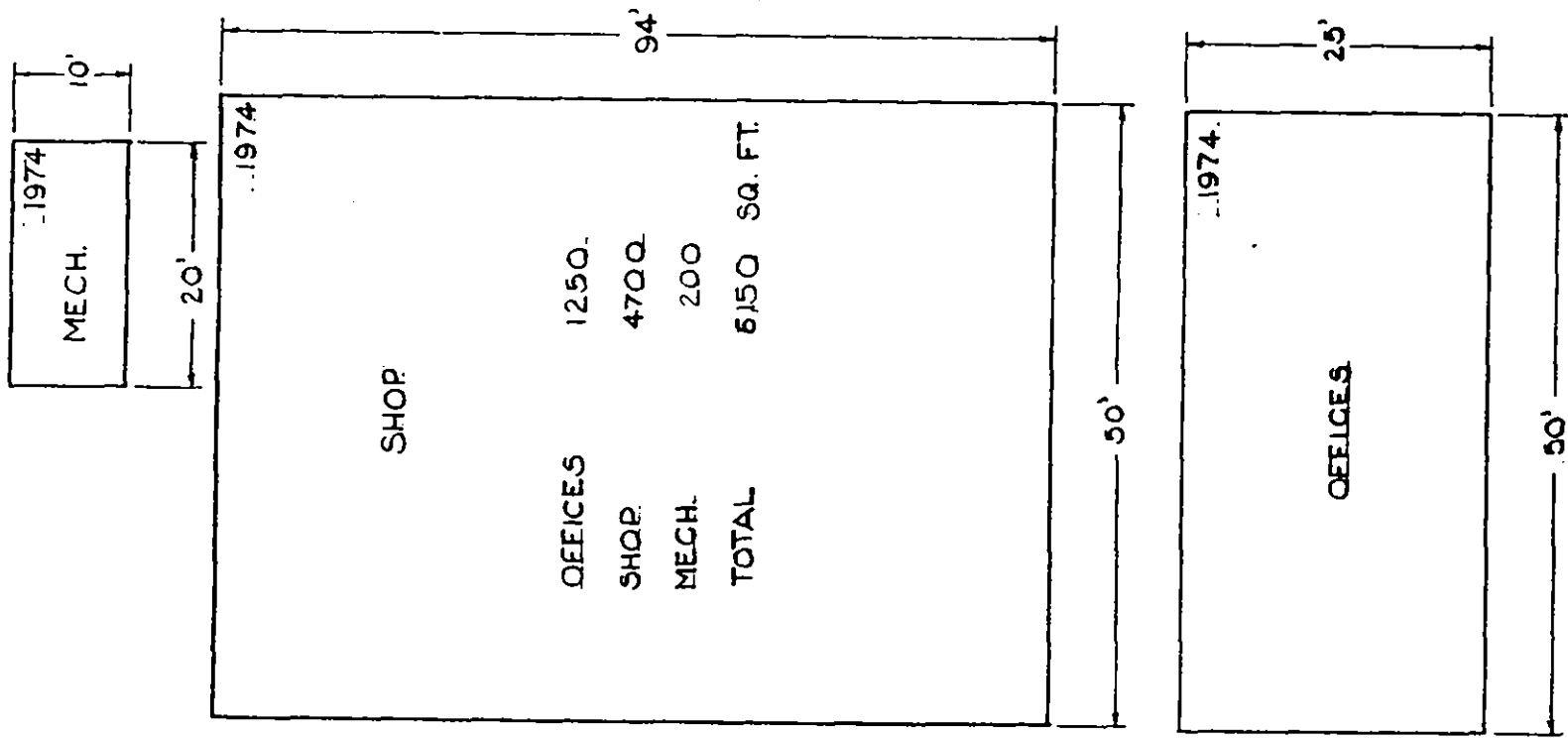


MAINTENANCE

Grands Dept.
1300 Lindberg

TEMPORARY
DRAFT

N ↓




TEMPORARY
DRAFT

TRANSPORTATION CENTER

601 Lee Drive

RON CRAFT CHEVROLET CADILLAC OLDSMOBILE
 3401 NORTH MAIN
 BAYTOWN, TX 77521



NORTH MAIN NORTH MAIN

